24773
l620
940
p. 2

OFFICIAL VOTE

OF THE

STATE OF ILLINOIS

CAST AT THE

PRIMARY ELECTION

HELD ON

APRIL 9, 1940



THE LIBRARY OF THE
JUN 19 1940
UNIVERSITY OF ILLINOIS

Compiled by
EDWARD J. HUGHES, Secretary of State

[Printed by authority of the State of Illinois]

OFFICIAL VOTE

OF THE

STATE OF ILLINOIS

CAST AT THE

PRIMARY ELECTION

HELD ON

APRIL 9, 1940

THE LIBRARY OF THE
JUN 19 1940
UNIVERSITY OF ILLINOIS

Compiled by
EDWARD J. HUGHES, Secretary of State

[Printed by authority of the State of Illinois]

PUBLIC BENEFIT
TRADES UNION (LABR) COUNCIL
7
(A21006)

324.773
Il620
1940
cop. a

ILLINOIS PRIMARY ELECTION—APRIL 9, 1940

SUMMARY OF GENERAL VOTE

Office, party and candidates.		Down State.	Cook County.	Total.
PRESIDENT OF THE UNITED STATES.				
Democratic	Franklin Delano Roosevelt	471,563	704,968	1,176,531
	John Nance Garner	92,493	98,308	190,801
	Scattering	24	11	35
Republican	Thomas E. Dewey	599,651	377,574	977,225
	Scattering	267	285	552
UNITED STATES SENATOR. (To fill vacancy.)				
Democratic	Benjamin S. Adamowski	199,092	312,139	511,231
	James M. Slattery	318,098	477,938	796,036
Republican	C. Wayland Brooks	385,632	233,225	618,857
	Ralph E. Church	242,749	176,566	419,315
GOVERNOR.				
Democratic	Harry B. Hershey	314,004	501,600	815,604
	Albert Lagerstedt	3,566	9,359	12,925
	Robert W. McKinlay	6,797	20,796	27,593
	James O. Monroe	8,609	16,253	24,862
	John Stelle	237,906	246,548	484,454
	Scattering	2	----------	2
Republican	Dwight H. Green	370,687	239,338	610,025
	Richard J. Lyons	278,102	179,541	457,643
LIEUTENANT GOVERNOR.				
Democratic	Louie E. Lewis	378,344	567,242	945,586
	George M. Maypole	115,769	159,247	275,016
Republican	John V. Clinnin	31,524	29,525	61,049
	Guy C. Crapple	14,222	5,910	20,132
	Hugh W. Cross	248,428	142,513	390,941
	Charles Hindley	29,416	14,045	43,461
	William Jerome	25,931	14,740	40,671
	Arnold L. Lund	85,362	131,109	216,471
	Earl B. Searcy	128,780	39,912	168,692
	Scattering	1	----------	1
SECRETARY OF STATE.				
Democratic	Edward J. Hughes	461,026	706,762	1,167,788
	Scattering	1	----------	1
Republican	Arthur J. Bidwill	144,788	150,348	295,136
	Justus L. Johnson	231,008	118,723	349,731
	Richard Yates Rowe	191,503	106,292	297,795
AUDITOR OF PUBLIC ACCOUNTS.				
Democratic	Edward J. Barrett	266,212	346,702	612,914
	John C. Martin	237,752	392,977	630,729
Republican	John William Chapman	33,156	31,561	64,717
	Henry G. Hansen	29,258	10,786	40,044
	Arthur C. Lueder	84,765	176,776	261,541
	William R. McCauley	131,651	15,623	147,274
	Harry W. Nelson	38,200	20,121	58,321
	Oscar Nelson	96,592	45,158	141,750
	Edward A. O'Connor	12,476	7,132	19,608
	Edward T. O'Connor	58,677	43,306	101,983
	Joseph Edward Scanlon	14,832	7,271	22,103
	Charles W. Vail	57,838	13,014	70,852

SUMMARY OF GENERAL VOTE—Concluded

Office, party and candidates.		Down State.	Cook County.	Total.
STATE TREASURER.				
Democratic	Homer Mat Adams	316,006	489,958	805,964
	Edwin C. Gordon	132,400	198,333	330,733
Republican	James A. Dayton	56,638	37,440	94,078
	A. C. Lewis	152,831	125,281	278,112
	Frank J. Storc	19,442	12,397	31,839
	Howard W. Trovillion	64,189	46,980	111,169
	Warren Wright	243,379	134,789	378,168
ATTORNEY GENERAL.				
Democratic	Samuel H. Block	115,903	186,281	302,184
	Harold G. Ward	318,725	502,522	821,247
Republican	George F. Barrett	132,876	144,868	277,744
	Oscar E. Carlstrom	166,589	75,150	241,739
	Frank R. Eagleton	11,378	4,090	15,468
	Charles W. Hadley	79,595	22,763	102,358
	Edward A. Hayes	143,327	110,228	253,555
	George Landon	36,061	17,400	53,461
REPRESENTATIVE IN CONGRESS—STATE AT LARGE.				
Democratic	Walter J. Orlikoski	297,909½	584,851	882,760½
	T. V. Smith	390,844½	574,956	965,800½
	Scattering	8	----------	8
Republican	Orville L. Anderson	100,726½	99,165	199,891½
	William J. Baker	46,594	22,361	68,955
	William H. Brown	33,407	19,292	52,699
	John E. Cummings	39,791½	23,888	63,679½
	Stephen A. Day	177,311	59,040	236,351
	Allan Healy	42,841	93,656	136,497
	George S. Lavin	14,081	93,117	107,198
	Lloyd W. Lehman	36,720	25,239	61,959
	Charles P. MacAuley	37,279	17,017	54,296
	Frank J. Mackey	69,868	82,819	152,687
	James McGrath	27,451	24,877	52,328
	Earl C. Mertes	10,921½	9,080	20,001½
	Milford H. Olds	18,638	25,396	44,034
	William G. Stratton	285,470	86,384	371,854
	Scattering	2	----------	2
TOTAL VOTE CAST.				
Democratic		622,504	881,202	1,503,706
Republican		703,293	440,468	1,143,761

VOTE FOR PRESIDENT OF THE UNITED STATES—ALL PARTIES—APRIL 9, 1940

	Democratic.			Republican.	
	Franklin Delano Roosevelt.	John Nance Garner.	Scattering.	Thomas E. Dewey.	Scattering.
Adams	8,750	3,399		7,143	
Alexander	4,167	442		2,674	
Bond	1,481	412		2,555	
Boone	671	121		4,470	3
Brown	1,607	735		663	
Bureau	3,330	550		6,936	
Calhoun	929	409		1,090	
Carroll	953	150		3,764	
Cass	2,776	746		1,683	
Champaign	6,711	1,287		11,426	
Christian	7,917	1,917		4,374	
Clark	2,815	736		3,021	
Clay	2,459	566		2,628	
Clinton	2,760	1,600		1,873	
Coles	5,672	941		5,895	
Cook (See below).					
Crawford	2,350	729		2,622	
Cumberland	1,666	421		1,625	
DeKalb	2,047	367		7,986	7
DeWitt	2,349	459		3,627	
Douglas	2,243	519		3,152	
DuPage	5,571	1,062	2	22,624	
Edgar	3,697	1,145		3,497	
Edwards	986	314		1,769	
Effingham	3,525	1,392		2,421	
Fayette	4,060	959		3,465	
Ford	1,488	274		3,459	1
Franklin	11,631	1,505		6,226	
Fulton	5,823	1,411		6,063	
Gallatin	2,172	691		826	
Greene	3,586	1,005		1,606	
Grundy	1,900	331		3,973	
Hamilton	2,563	887		2,022	
Hancock	3,270	1,449		4,363	
Hardin	1,484	257		1,296	
Henderson	1,007	313		1,756	
Henry	4,381	594		7,738	
Iroquois	3,101	827		6,133	
Jackson	6,284	862	2	6,060	4
Jasper	2,018	1,002		2,016	
Jefferson	6,401	1,139		4,106	
Jersey	2,046	598		1,625	
JoDaviess	1,522	394		3,738	
Johnson	1,750	236		2,393	
Kane	7,862	1,213	1	26,333	
Kankakee	3,859	561		8,778	
Kendall	659	137	1	2,581	9
Knox	4,767	793		10,318	
Lake	8,184	1,160	5	26,253	21
LaSalle	11,586	1,717		15,496	1
Lawrence	2,782	821		2,804	
Lee	2,441	653		7,164	1
Livingston	4,337	625		7,883	
Logan	3,614	951		5,629	
Macon	10,598	1,335		13,802	
Macoupin	8,216	1,746		5,865	
Madison	20,317	2,251	2	15,460	
Marion	6,152	1,491		3,874	
Marshall	1,452	410		2,016	25
Mason	2,446	1,073		1,878	

VOTE FOR PRESIDENT OF THE UNITED STATES—ALL PARTIES—APRIL 9, 1940—Concluded

	Democratic.			Republican.	
	Franklin Delano Roosevelt.	John Nance Garner.	Scattering.	Thomas E. Dewey.	Scattering.
Massac	1,443	155		2,467	10
McDonough	2,489	716		5,266	
McHenry	2,788	833	3	8,935	6
McLean	7,356	1,297		13,040	
Menard	1,701	492		1,846	
Mercer	1,655	454	1	3,784	1
Monroe	1,451	231		1,817	
Montgomery	5,563	1,257		5,085	
Morgan	5,609	1,524	1	5,796	
Moultrie	2,206	540		1,811	
Ogle	1,563	372		7,206	2
Peoria	15,558	2,460		19,624	146
Perry	4,778	1,085		3,347	
Piatt	1,554	321	1	2,212	4
Pike	4,679	1,477		2,598	
Pope	995	170		1,831	
Pulaski	1,979	238		2,328	
Putnam	716	95		1,063	1
Randolph	5,152	892		5,681	1
Richland	1,530	587		1,885	
Rock Island	10,290	1,041		12,465	
Saline	7,563	924		5,759	
Sangamon	19,909	3,627	4	27,415	1
Schuyler	2,075	696		1,398	4
Scott	1,663	438		1,394	1
Shelby	4,463	1,552		3,092	
Stark	786	238		2,062	
St. Clair	36,887	4,273		13,153	
Stephenson	3,591	1,003		6,674	3
Tazewell	7,042	1,336		5,301	
Union	4,067	1,008		2,995	
Vermilion	10,878	1,461		14,601	
Wabash	2,341	716		1,642	1
Warren	2,110	516		3,907	
Washington	1,801	422		2,948	
Wayne	2,701	660		3,597	
White	3,592	1,442		2,193	
Whiteside	2,771	578		8,684	
Will	12,210	1,175		19,252	
Williamson	10,658	857		7,247	
Winnebago	8,108	780	1	18,895	14
Woodford	2,101	464		2,839	
Down State	471,563	92,493	24	599,651	267
Cook County	704,968	98,308	11	377,574	285
Total	1,176,531	190,801	35	977,225	552

VOTES FOR DELEGATES TO NATIONAL NOMINATING CONVENTIONS—ALL DISTRICTS—ALL PARTIES—APRIL 9, 1940

1st District—Cook County.

Democratic—	
Joseph P. Geary	19,019
Michael Kenna	17,790
Republican—	
George Hellmann	6,345
Jacob R. Tipper	6,180
Roscoe Conkling Simmons	3,064
Robert E. Giles	2,246
Edward Houston	1,746
Cora A. Graham	1,060
Byron H. Davies	473
James R. Zinn	424

2nd District—Cook County.

Democratic—	
William A. Rowan	71,056
Sheldon W. Govier	68,535
George E. Murphy	23,627
Thomas A. McManigal	10,661
Republican—	
Leonard C. Reid	45,622
Daniel P. Trude	38,537
Vandorf Gray	19,149

3rd District—Cook County.

Democratic—	
James J. McDermott	94,844
Peter B. Carey	90,792
Republican—	
Clarence N. Bergstrom	31,676
William H. Weber	25,839
Grover C. Larson	14,835
Roy H. Seward	10,745
Harold V. Erickson	8,641
Donald A. Borrelli	4,707

4th District—Cook County.

Democratic—	
Hugh B. Connelly	42,819
Henry Sonnenschein	41,182
Republican—	
Arthur W. Sullivan	4,166
Anton Haas	3,728
John H. Sturm	3,301
Marion Owcarz	2,382
Ignatius Zwarycz	1,546
Irene A. Tomas	1,034
Patrick McCarthy	1,014

5th District—Cook County.

Democratic—	
A. J. Sabath	21,500
Carmen Vacco	16,644
Frank Skubnik	7,510
Republican—	
Samuel R. Ballis	3,615
Paul W. Rothenberg	2,844
John R. Lamb	1,742
Irving M. Zimmerman	833

6th District—Cook County.

Democratic—	
Martin J. O'Brien	112,935
Jacob M. Arvey	89,649
Edward M. Platt	28,432
Republican—	
Julius H. Miner	31,219
Joseph A. Coyner	19,668
Philip E. Gilbert	19,668
John M. Carroll	13,811
George A. Pavese	9,098

7th District—Cook County.

Democratic—	
Stanley R. Kosinski	128,726
Matt Porten	120,982
Anna Conroy Phaneuf	29,750
Republican—	
William Busse	41,483
William E. Johnson	38,274
John T. Dempsey	32,652
Ingvald Larsen, Jr	12,357
Thomas A. Patton	9,313
Bailliss G. Anderson	8,104
Arthur Chas. Eaton	4,841

8th District—Cook County.

Democratic—	
Joseph P. Rostenkowski	27,951
John J. Touhy	21,992
Republican—	
Robert Petrone	2,793
William V. Pacelli	2,724
Clarence Tomaszewski	1,353
Peter G. Urban	1,029
Leon C. Wolkowicz	389
Joseph Wach	235

9th District—Cook County.

Democratic—	
Edward J. Kelly	30,356
Robert J. Dunham	27,202
Republican—	
Edward L. Ryerson, Jr	11,843
Robert McCormick Adams	8,164
James B. Waller	7,317
Orville J. Taylor	5,757
Edward R. Litsinger	4,019
Nathan William MacChesney	1,861
Scattering	9

VOTES FOR DELEGATES TO NATIONAL NOMINATING CONVENTIONS—ALL PARTIES—APRIL 9, 1940—Continued

10th District

Counties.	Democratic.		Republican.				
	James R. Quinn.	John J. Meyers.	James S. Kemper.	Albert D. Lasker.	William N. Erickson.	Joseph W. Miller.	George Dodson.
Cook	60,397	57,232	38,600	34,580	28,970	10,852	8,562
Lake	5,772	5,711	12,025	14,416	8,825	4,520	2,488
Total	66,169	62,943	50,625	48,996	37,795	15,372	11,050

11th District

Counties.	Democratic.			Republican.			
	Thomas F. Donovan.	Emmett McGuire.	Charles Leonard.	Frank R. Reid.	James C. Bell.	Hayes Kennedy.	Harrison H. Robillard.
DuPage	4,153	3,242	1,930	12,336	6,647	9,486	12,475
Kane	5,161	2,763	2,328	17,369	9,022	7,776	5,165
McHenry	1,776	754	2,272	5,651	2,903	2,231	1,490
Will	6,048	9,747	2,334	7,753	14,017	7,774	2,567
Total	17,138	16,506	8,864	43,109	32,589	27,267	21,697

12th District

Counties.	Democratic.				Republican.	
	Vincent J. Dimond.	Charles H. Linscott.	Thomas J. Keenan.	Scattering.	Ernst E. Smith.	Ernest H. Pool.
Boone	188	312	320	----------	2,798	2,574
DeKalb	760	701	1,122	----------	5,422	5,240
Grundy	703	490	861	----------	2,787	2,898
Kendall	466	428	255	----------	1,893	1,886
LaSalle	8,113	4,172	3,897	2	11,033	12,521
Winnebago	3,243	5,144	3,481	----------	15,507	12,518
Total	13,473	11,247	9,936	2	39,440	37,637

13th District

Counties.	Democratic.		Republican.	
	Jacob Cantlin.	Louis Nack.	John O. Graham.	Harry S. Lowman.
Carroll	634	580	2,654	2,720
JoDaviess	980	1,580	2,893	2,431
Lee	1,803	1,578	5,379	4,536
Ogle	995	986	4,668	4,273
Stephenson	2,727	3,219	5,622	4,314
Whiteside	2,670	1,618	6,207	5,629
Total	9,809	9,561	27,423	23,903

VOTES FOR DELEGATES TO NATIONAL NOMINATING CONVENTIONS—ALL PARTIES—APRIL 9, 1940—Continued

14th District

Counties.	Democratic.			Republican.			
	Robert M. Harper.	Samuel A. Mullinix.	Lawrence H. Stice.	Clarence F. Buck.	Walter A. Rosenfield.	Howard C. Nelson.	Verle V. Kramer.
Hancock	2,518	1,084	2,840	2,063	1,610	1,065	2,516
Henderson	873	525	481	1,185	572	619	541
McDonough	1,973	416	1,479	3,788	1,356	1,684	1,463
Mercer	1,286	796	763	1,882	1,651	1,529	763
Rock Island	6,161	6,921	2,270	5,369	7,777	4,484	2,965
Warren	1,695	342	1,471	2,956	837	2,182	595
Total	14,506	10,084	9,304	17,243	13,803	11,563	8,843

15th District

Counties.	Democratic.				Republican.	
	J. Wiley Lucas.	Edward P. Allen.	Glenn Ratcliff.	Edward F. Quigley.	Omer N. Custer.	James P. Nielson.
Adams	4,059	8,612	1,116	1,487	5,350	5,736
Fulton	3,146	1,253	4,488	1,390	4,867	4,183
Henry	2,259	1,147	819	1,758	6,112	5,725
Knox	2,833	984	1,440	1,844	8,676	7,240
Schuyler	1,263	931	628	602	1,180	1,085
Total	13,560	12,927	8,491	7,081	26,185	23,969

16th District

Counties.	Democratic.		Republican.					
	David H. McClugage.	John E. Neddermann.	B. C. Heacock.	Dr. William C. Steele.	Harry Frankel.	Henry Henniges.	Robert H. McCarthy.	Barney J. Ghiglieri.
Bureau	2,529	2,485	1,632	5,032	1,782	619	665	371
Marshall	1,164	849	808	595	373	129	149	1,176
Peoria	12,555	9,918	13,644	6,159	7,664	5,087	3,024	714
Putnam	557	528	162	538	212	103	116	366
Stark	826	689	947	1,286	565	126	222	77
Tazewell	4,524	5,780	2,929	1,895	1,888	644	758	376
Total	22,155	20,249	20,122	15,505	12,484	6,708	4,934	3,080

VOTES FOR DELEGATES TO NATIONAL NOMINATING CONVENTIONS—ALL PARTIES—APRIL 9, 1940—Continued

17th District

Counties.	Democratic.		Republican.	
	Clifford Mears.	Raphael V. McGreal.	Frank L. Smith.	E. J. Pacey.
Ford	1,313	1,258	2,532	2,880
Livingston	3,375	3,491	6,408	5,098
Logan	3,146	2,678	4,565	3,311
McLean	6,233	5,103	10,585	8,360
Woodford	1,754	1,584	2,385	2,089
Total	15,821	14,114	26,475	21,738

18th District

Counties.	Democratic.		Republican.	
	Frank J. Burns.	Everett L. Dalbey.	Victor McBroom.	Karl R. O'Hair.
Clark	2,567	1,955	2,268	2,290
Cumberland	1,412	1,167	1,241	1,246
Edgar	3,173	2,527	2,752	3,057
Iroquois	2,725	1,994	4,858	3,764
Kankakee	3,704	2,900	8,001	6,332
Vermilion	6,695	7,608	9,256	10,380
Total	20,276	18,151	28,376	27,069

19th District

Counties.	Democratic.			Republican.	
	Harry L. Pate.	Lewis G. Coonrod.	Robert T. Elliott.	Elmer Haynes.	Rolla C. McMillen.
Champaign	4,424	4,454	2,391	8,825	7,713
Coles	2,984	1,800	3,625	4,741	4,242
DeWitt	1,253	819	1,209	2,724	2,459
Douglas	2,096	844	894	2,659	2,295
Macon	6,195	5,984	4,955	10,882	10,780
Moultrie	1,587	1,139	901	1,513	1,300
Piatt	1,067	829	710	1,982	1,708
Shelby	2,805	1,788	2,517	2,431	2,189
Total	22,411	17,657	17,202	35,757	32,686

VOTES FOR DELEGATES TO NATIONAL NOMINATING CONVENTIONS—ALL PARTIES—APRIL 9, 1940—Continued

20th District

Counties.	Democratic.		Republican.		
	Charles P. Casey.	R. J. (Bob) Devlin.	Carl E. Robinson.	Edward H. Alexander.	Francis H. Gillen.
Brown	1,029	1,627	410	158	313
Calhoun	797	588	726	590	288
Cass	1,444	2,038	1,019	334	1,275
Greene	3,586	1,797	1,116	567	531
Jersey	1,615	1,328	826	822	365
Mason	2,056	1,806	1,135	693	1,039
Menard	1,403	1,325	1,454	627	729
Morgan	4,431	4,526	4,795	2,451	1,930
Pike	3,376	3,134	1,617	936	1,032
Scott	1,469	1,475	1,242	724	385
Total	21,206	19,644	14,340	7,902	7,887

21st District

Counties.	Democratic.				Republican.	
	Edmund Burke.	James Hardie.	W. L. Schmitt.	Leslie G. Pefferle.	Benjamin S. DeBoice.	Omer Poos.
Christian	4,547	3,754	3,413	1,426	3,602	2,612
Macoupin	4,404	4,063	5,205	1,125	4,865	4,198
Montgomery	2,705	2,608	2,251	828	3,522	4,277
Sangamon	13,516	7,509	7,033	10,524	25,049	15,987
Total	25,172	17,934	17,902	13,903	37,038	27,074

22nd District

Counties.	Democratic.			Republican.	
	Edw. E. Campbell.	Chester H. Farthing.	Scattering.	Dan McGlynn.	C. Parker Levis.
Bond	1,141	830	5	1,656	1,516
Madison	13,713	10,788	4	9,512	10,760
Monroe	1,124	970	----------	1,032	1,140
St. Clair	27,383	27,721	----------	10,672	7,834
Washington	1,492	1,255	----------	2,078	1,960
Total	44,853	41,564	9	24,950	23,210

VOTES FOR DELEGATES TO NATIONAL NOMINATING CONVENTIONS—ALL PARTIES—APRIL 9, 1940—Concluded

23rd District

Counties.	Democratic.		Republican.	
	Louise V. Hurst.	Al Tennis.	Louis L. Emmerson.	G. C. Curtis.
Clinton	2,134	1,973	1,429	1,164
Crawford	2,137	1,878	2,110	1,891
Effingham	3,028	2,707	1,795	1,557
Fayette	3,302	2,880	2,756	2,338
Jasper	1,898	1,666	1,760	1,388
Jefferson	4,170	3,357	2,741	2,783
Lawrence	2,193	1,972	2,123	1,615
Marion	3,910	3,172	2,633	2,565
Richland	1,323	1,173	1,517	1,075
Wabash	1,830	2,195	1,240	937
Total	25,925	22,973	20,104	17,313

24th District

Counties.	Democratic.			Republican.			
	George Whitney.	Chas. J. Farris.	G. M. Wells.	Arthur R. Clark.	A. B. Anderson.	Scerial Thompson.	David E. Parker.
Clay	804	1,828	1,004	1,232	1,292	639	604
Edwards	369	301	498	744	794	446	401
Gallatin	1,072	756	898	322	255	386	149
Hamilton	1,472	1,084	802	482	1,211	505	567
Hardin	817	507	535	498	499	497	265
Johnson	975	634	522	1,051	1,252	670	524
Massac	760	290	386	569	890	517	549
Pope	420	306	313	710	520	962	307
Saline	5,133	2,883	2,350	2,992	1,559	2,926	1,005
Wayne	1,582	710	1,366	1,599	1,625	557	1,171
White	1,813	1,349	1,885	510	648	620	1,391
Total	15,217	10,648	10,559	10,709	10,545	8,725	6,933

25th District

Counties.	Democratic.					Republican.			
	Robert "Bob" Halliday.	J. Harley Hammack.	John A. Short.	James Everette Etherton.	C. Edwin Hair.	Joe Crain.	Cole L. Jones.	Arthur F. Melvin.	Oldham Paisley.
Alexander	3,147	510	488	339	239	1,831	574	189	293
Franklin	4,988	3,331	2,612	1,847	4,148	2,678	3,612	1,453	868
Jackson	2,199	1,794	1,346	3,819	606	3,316	2,419	1,748	977
Perry	2,044	4,374	1,101	594	346	2,013	1,267	947	694
Pulaski	1,483	423	360	325½	228½	2,270	969	234½	170
Randolph	975	1,961	4,309	1,485	527	4,179	3,903	895	685
Union	2,729	841	1,066	1,191	837	853	538	1,361	1,133
Williamson	3,992	1,538	2,833	1,968	1,966	1,960	1,689	4,148	3,085
Total	21,557	14,772	14,115	11,568½	8,897½	19,100	14,971	10,975½	7,905

VOTES FOR ALTERNATE DELEGATES TO NATIONAL NOMINATING CONVENTIONS—ALL DISTRICTS—ALL PARTIES—APRIL 9, 1940

1st District—Cook County.

Democratic—	
William A. Wallace	18,482
Joseph Munizzo	13,918
Carl G. Collier	3,775
Republican—	
Adolphus N. Gordon, Sr	6,678
John G. Nettleton	5,052
Obie Creed	2,416
Milton J. Hanna	1,857
Philander S. Neville	1,806

2nd District—Cook County.

Democratic—	
Edward M. Sneed	82,957
Barnet Hodes	77,604
Republican—	
Thomas J. Downs	25,946
John A. Niemeyer	23,303
Louis J. Behan	21,284
Andrew A. Berry	15,672
Zedrick T. Braden	11,204

3rd District—Cook County.

Democratic—	
Daniel McMahon	91,214
Raymond T. Murphy	90,377
Republican—	
Walter Haines	41,884
Arthur Rinck	41,567
Scattering	1

4th District—Cook County.

Democratic—	
Joseph Palka	44,210
William J. Lynch	40,524
Republican—	
Otto A. Richter	6,897
Andrew Toman	6,855
Scattering	64

5th District—Cook County.

Democratic—	
Fred Fischman	20,896
Robert Romano	20,420
Republican—	
Leo J. Jankowski	2,540
John Conley	2,432
Paul M. Komarec	2,279

6th District—Cook County.

Democratic—	
Roger J. Kiley	111,850
Jerry J. Viterna	110,379
Republican—	
Hugh H. Smith	44,063
James Frank Hemmons	32,092

7th District—Cook County.

Democratic—	
Jay A. Schiller	136,721
Thomas D. Garry	129,531
Republican—	
Charles O. Miller	43,057
Duane E. Reed	33,164
Arthur N. Haugan	23,489
Walter N. Degenhart	20,309
John O. Hendry	7,318
Elmer G. Klemz	4,138
Edward Piotrowski	3,910
Charles Maltz	3,594
Irving Himelstein	2,402

8th District—Cook County.

Democratic—	
Alexander Sobota	27,148
Michael Iarussi	21,746
Republican—	
Joseph R. Salerno	2,655
Rena E. Pikiel	2,267
Louis M. Mix	1,175
Frank Musolff	779
Stanley Godzicki	640
Adam Jezak	370

9th District—Cook County.

Democratic—	
John J. Grealis	26,168
Bernard P. Jung	23,450
Albert Lagerstedt	7,637
Republican—	
Paul J. Randolph	16,639
Edmond Mansure	585
Scattering	732

10th District

Counties.	Democratic.		Republican.			
	George P. Wagner.	John J. Kelly.	George D. Dodge.	Raymond H. Schumacher.	Edwin R. Eckersall.	Adolph E. Kowalske.
Cook	58,224	57,034	44,598	41,894	20,697	7,789
Lake	5,611	5,886	15,992	13,413	6,710	2,877
Total	63,835	62,920	60,590	55,307	27,407	10,666

VOTES FOR ALTERNATE DELEGATES TO NATIONAL NOMINATING CONVENTIONS—ALL PARTIES—APRIL 9, 1940—Continued

11th District

Counties.	Democratic.		Republican.	
	Elmer D. Anderson.	Adolf J. Meadel.	T. Merle Paul.	Maurice Shurtleff.
DuPage	4,855	4,587	17,634	16,685
Kane	4,964	4,148	16,198	18,020
McHenry	2,137	1,810	5,265	5,810
Will	8,254	6,293	14,372	11,241
Total	20,210	16,838	53,469	51,756

12th District

Counties.	Democratic.		Republican.	
	John Rigazio.	C. H. Hoskinson.	David F. Root.	Gordon L. Leitch.
Boone	289	354	2,778	2,360
DeKalb	1,046	1,130	5,508	4,809
Grundy	872	894	3,554	2,303
Kendall	519	530	1,879	1,783
LaSalle	7,840	6,567	11,502	10,487
Winnebago	4,832	5,683	13,952	12,396
Total	15,398	15,158	39,173	34,138

13th District

Counties.	Democratic.		Republican.		
	Sherwood Dixon.	Walter L. Sherlock.	George B. Shaw.	H. L. Pettitt.	Martha B. Hoffman.
Carroll	636	754	1,937	1,508	1,603
JoDaviess	1,184	1,106	2,417	1,498	1,418
Lee	2,228	1,548	4,584	2,816	3,060
Ogle	1,171	989	4,022	2,346	2,706
Stephenson	3,193	2,887	4,895	2,577	2,874
Whiteside	2,141	1,922	3,941	7,392	1,539
Total	10,553	9,206	21,796	18,137	13,200

VOTES FOR ALTERNATE DELEGATES TO NATIONAL NOMINATING CONVENTIONS—ALL PARTIES—APRIL 9, 1940—Continued

14th District

Counties.	Democratic.		Republican.		
	James F. Whalen.	Raymond Irish.	Everitt C. Hardin.	Albert S. Clarke.	John Y. Whiteman.
Hancock	3,102	2,899	2,490	2,499	1,316
Henderson	985	835	1,113	560	1,088
McDonough	2,344	2,176	2,844	3,355	1,378
Mercer	1,384	1,108	2,222	1,783	1,355
Rock Island	7,006	5,404	7,405	7,135	3,646
Warren	1,630	1,329	3,228	1,240	1,873
Total	16,451	13,751	19,302	16,572	10,656

15th District

Counties.	Democratic.			Republican.	
	William F. Burns.	C. E. Mulligan.	Scattering.	Mark Saunders.	Paul W. Mourning.
Adams	6,591	169		5,398	5,234
Fulton	4,772			4,740	4,016
Henry	3,367	321	299	6,639	5,302
Knox	3,030	23		7,691	6,562
Schuyler	1,753		74	1,024	1,245
Total	19,513	513	373	25,492	22,359

16th District

Counties.	Democratic.		Republican.	
	John E. Dougherty.	Frederick G. Russell.	William E. Hull.	George B. Storey.
Bureau	2,469	2,639	5,773	4,024
Marshall	1,091	868	1,792	1,238
Peoria	13,002	9,656	18,358	13,018
Putnam	548	543	883	503
Stark	788	721	1,777	1,329
Tazewell	4,550	4,502	4,141	3,725
Total	22,448	18,929	32,724	23,837

VOTES FOR ALTERNATE DELEGATES TO NATIONAL NOMINATING CONVENTIONS—ALL PARTIES—APRIL 9, 1940—Continued

17th District

Counties.	Democratic.			Republican.	
	T. D. Karnes.	Edward F. Riely.	Jack J. Shear.	Robert R. Humphrey.	Clara G. Mott.
Ford	1,200	1,113	331	2,602	2,417
Livingston	3,437	2,875	733	5,522	5,340
Logan	2,438	2,216	1,327	4,690	3,252
McLean	4,811	4,367	2,904	9,447	9,084
Woodford	1,368	1,838	437	2,206	2,097
Total	13,254	12,409	5,732	24,467	22,190

18th District

Counties.	Democratic.		Republican.	
	W. E. Morris.	Glen D. Neal.	Joe Barnhart.	Helen Griffin.
Clark	2,452	2,144	2,336	2,050
Cumberland	1,222	1,663	1,275	1,196
Edgar	3,099	2,646	2,845	2,589
Iroquois	2,366	2,186	4,257	3,958
Kankakee	3,209	3,061	6,707	6,471
Vermilion	6,952	7,023	10,333	8,712
Total	19,300	18,723	27,753	24,976

19th District

Counties.	Democratic.		Republican.	
	Albert Walker.	Marie Hanks.	Luther J. Black.	Theodore Thompson.
Champaign	5,811	4,394	8,774	7,551
Coles	4,564	3,637	4,665	4,191
DeWitt	1,637	1,396	2,645	2,505
Douglas	2,080	1,685	2,999	2,100
Macon	8,768	7,449	11,049	9,973
Moultrie	2,435	1,521	1,511	1,294
Piatts	1,308	1,166	1,923	1,688
Shelby	4,002	2,830	2,223	2,501
Total	30,605	24,078	35,789	31,803

VOTES FOR ALTERNATE DELEGATES TO NATIONAL NOMINATING CONVENTIONS—ALL PARTIES—APRIL 9, 1940—Continued

20th District

Counties.	Democratic.		Republican.	
	George Weaver.	Sara John English.	L. Allen Watt.	Virgil O. Whipp.
Brown	1,255	1,035	426	381
Calhoun	780	573	850	746
Cass	1,833	1,462	1,250	1,294
Greene	2,381	1,909	1,098	936
Jersey	1,525	1,343	1,194	1,038
Mason	2,094	1,789	1,388	1,407
Menard	1,417	1,274	1,257	1,653
Morgan	4,357	4,661	4,417	3,617
Pike	4,292	2,976	1,851	1,589
Scott	1,511	1,424	1,324	1,031
Total	21,445	18,446	15,055	13,692

21st District

Counties.	Democratic.		Republican.		
	Norman P. Jones.	Gladys V. Kimball.	Logan G. Griffith.	George W. Schwaner, Jr.	Armin C. Kurz.
Christian	6,316	6,680	3,363	1,233	2,010
Macoupin	6,916	5,676	3,682	1,594	3,753
Montgomery	4,437	3,393	3,344	1,446	2,414
Sangamon	17,248	14,955	16,799	15,086	8,628
Total	34,917	30,704	27,188	19,359	16,805

22nd District

Counties.	Democratic.			Republican.	
	John Tierney.	Berlin Rowe.	Scattering.	William P. Green.	J. F. Schmidt.
Bond			34	1,917	1,409
Madison			118	10,784	9,248
Monroe			9	906	1,329
St. Clair	913		85	7,913	6,771
Washington		174	27	2,500	1,940
Total	913	174	273	24,020	20,697

VOTES FOR ALTERNATE DELEGATES TO NATIONAL NOMINATING CONVENTIONS—ALL PARTIES—APRIL 9, 1940—Concluded

23rd District

Counties.	Democratic.		Republican.	
	Harold J. Taylor.	Will M. Albert.	Clyde Stoltz.	John Welker.
Clinton	2,183	1,900	1,193	1,166
Crawford	2,057	1,844	1,926	1,775
Effingham	3,470	2,865	1,505	1,662
Fayette	2,783	3,833	2,163	2,808
Jasper	1,878	1,668	1,482	1,464
Jefferson	4,185	3,417	2,412	2,565
Lawrence	2,246	1,963	2,346	1,428
Marion	3,871	3,202	2,333	2,401
Richland	1,338	1,173	1,285	1,173
Wabash	2,005	1,790	1,316	874
Total	26,016	23,655	17,961	17,316

24th District

Counties.	Democratic.			Republican.	
	Don Scott.	George Anderson.	Scattering.	Charles T. Flota.	Ulys Pyle.
Clay	1,959			1,795	1,611
Edwards	653			1,051	1,182
Gallatin	1,892			540	450
Hamilton	1,881			1,230	1,192
Hardin	898	52	92	815	693
Johnson	1,354		15	1,789	1,415
Massac	1,015	10	27	1,182	838
Pope	710		30	1,367	974
Saline	7,195	201		4,580	2,715
Wayne	1,892			2,086	2,042
White	3,080			1,229	1,811
Total	22,529	263	164	17,664	14,923

25th District

Counties.	Democratic.			Republican.			
	Ward D. Dodd.	C. D. Joplin.	Scattering.	C. F. Becker.	David A. Warford.	C. O. Clark.	Susie C. Williams.
Alexander	2,428		230	905	399	324	812
Franklin	7,069			2,961	1,899	1,682	1,043
Jackson	5,112	396	2	3,165	2,231	1,572	1,660
Perry	3,967		161	2,179	1,435	790	608
Pulaski	1,664			747	616	420	1,469½
Randolph	4,731		7	4,623	3,493	898	672
Union	4,285		51	764	484	1,518	1,225
Williamson	5,703	46		3,180	3,182	1,682	1,222
Total	34,959	442	451	18,524	13,739	8,886	8,711½

VOTE FOR STATE CENTRAL COMMITTEEMEN—ALL PARTIES—APRIL 9, 1940

1st District—Cook County.

Democratic—	
Joseph Clark	16,864
Alonzo Mead	2,034
Republican—	
Cornelia J. Pickett	7,194
William H. Robinson	2,975
James R. Zinn	654

2nd District—Cook County.

Democratic—	
James J. Sullivan	73,411
Joseph C. Kulig	16,043
Republican—	
Clement A. Nance	36,085
William F. Marsh	17,655

3rd District—Cook County.

Democratic—	
David M. Hickey	62,103
Thomas A. O'Connor	21,293
Helen J. Pulaski	11,748
Riley A. Bender	8,327
Republican—	
Lester J. Norris	32,742
Walter H. Villiers	5,145
Edward J. Nieubuurt	4,948
Harold A. Pilgrim	3,103
George G. Youstra	1,496

4th District—Cook County.

Democratic—	
Patrick G. Maguire	29,769
Sigmund Pawlik	18,747
Republican—	
Henry H. Harris	3,006
Frank E. Palacz	2,442
Charles M. Fasan	2,121
John L. Guminski	933
Frank Belcik	323

5th District—Cook County.

Democratic—	
Harry Schulman	16,503
Henry Anton Piotrowski	7,816
Republican—	
Ben Schwartz	3,351
Frank E. Grabske	1,195

6th District—Cook County.

Democratic—	
Edward Sullivan	118,234
Republican—	
John F. Tyrrell	20,805
Charles R. Hussey	17,231
William F. Stoddard	6,006
John F. Strohm	5,038
Irving D. Alpert	1,803

7th District—Cook County.

Democratic—	
George D. Kells	110,855
Joseph Janowiak	42,617
Republican—	
Ingolf P. Pedersen	26,960
Charles L. Sampson	24,227
Claude Foster	6,595
Paul F. Peters	4,785
Harry F. Helder	3,033
Thomas Francis Cline	2,482
Joseph C. Kanak	2,076
Mitchell L. Zuber	990
Richard Walby	549

8th District—Cook County.

Democratic—	
Stephen R. Carynski	21,450
John Przetacznik	4,250
Max Richter	2,761
Republican—	
Elliodor M. Libonati	2,233
Benjamin F. Chmielewski	1,191
Edward F. Kowalski	500
Charles J. Pehrson	328

9th District—Cook County.

Democratic—	
Edmond L. Mulcahy	22,533
Wm. M. Kane	8,276
Republican—	
Arthur B. Dehmlow	10,730
Charles Winfield Vail, Jr	3,854
Harry L. Warner	1,891
T. McCormick Hartford	1,513
Arthur H. Renier	1,002

10th District

Counties.	Democratic.			Republican.			
	Arthur A. Sullivan.	Thomas Loftus.	Samuel Fink.	James Simpson, Jr.	Thomas J. Houston.	Oscar Lindstrand.	Louis Andracki.
Cook	47,950	10,213	7,600	35,592	17,131	9,560	729
Lake	5,165	1,286	705	16,390	3,812	3,013	1,964
Total	53,115	11,499	8,305	51,982	20,943	12,573	2,693

VOTE FOR STATE CENTRAL COMMITTEEMEN—ALL PARTIES—APRIL 9, 1940—Continued

11th District

Counties.	Democratic.		Republican.	
	Francis J. Loughran.	Scattering.	George R. Perrine.	Frank A. McCarthy.
DuPage	4,903		11,836	9,064
Kane	5,523	2	12,766	12,958
McHenry	1,520	1	3,029	4,177
Will	10,217		9,575	7,797
Total	22,163	3	37,206	33,996

12th District

Counties.	Democratic.	Republican.	
	J. E. Ryan.	A. K. Stiles.	Scattering.
Boone	525	2,938	
DeKalb	1,547	6,696	1
Grundy	1,432	3,181	
Kendall	626	1,986	1
LaSalle	8,807	12,304	23
Winnebago	6,376	13,987	31
Total	19,313	41,092	56

13th District

Counties.	Democratic.	Republican.	
	Sherwood Dixon.	Ben L. Berve.	Scattering.
Carroll	719	2,502	
JoDaviess	1,219	2,800	
Lee	2,292	5,816	
Ogle	1,209	5,276	1
Stephenson	3,370	5,522	
Whiteside	2,325	6,558	
Total	11,134	28,474	1

14th District

Counties.	Democratic.		Republican.
	James C. Mayor.	Rudolph W. Kropp.	Ben T. Reidy.
Hancock	3,638	595	3,584
Henderson	945	156	1,413
McDonough	2,508	301	4,224
Mercer	1,034	584	3,039
Rock Island	3,417	6,316	10,535
Warren	1,892	327	3,233
Total	13,434	8,279	26,028

VOTE FOR STATE CENTRAL COMMITTEEMEN—ALL PARTIES—APRIL 9, 1940—Continued

15th District

Counties.	Democratic.		Republican.
	Kenneth A. Elmore.	Dr. Howard K. Knapp.	Roy E. Larson.
Adams	8,523	2,591	5,779
Fulton	2,943	2,382	4,894
Henry	2,441	1,067	6,371
Knox	1,975	1,591	8,642
Schuyler	498	1,788	1,089
Total	16,380	9,419	26,775

16th District

Counties.	Democratic.	Republican.		
	Charles V. O'Hern.	William R. Allen.	Ralph E. Brown.	George F. Hooley.
Bureau	2,826	3,833	1,730	213
Marshall	1,217	993	726	73
Peoria	12,833	14,396	3,800	1,840
Putnam	604	448	376	34
Stark	812	1,473	331	41
Tazewell	5,566	3,362	1,066	231
Total	23,858	24,505	8,029	2,432

17th District

Counties.	Democratic.	Republican.	
	C. Everett Smith.	James E. Anderson.	Harold E. Walsh.
Ford	1,374	2,384	616
Livingston	3,760	4,479	2,449
Logan	3,691	3,699	1,245
McLean	6,305	6,094	5,984
Woodford	1,879	2,464	225
Total	17,009	19,120	10,519

18th District

Counties.	Democratic.				Republican.	
	Otis C. Wherry.	Norman Bennett.	O. J. Linebarger.	James F. Bonwell.	Robert R. Bookwalter.	John W. Unger.
Clark	127	2,107	791	215	2,282	321
Cumberland	282	737	405	184	1,235	135
Edgar	272	699	2,641	751	2,937	326
Iroquois	918	782	810	339	3,871	1,193
Kankakee	1,835	653	730	266	6,133	1,269
Vermilion	6,024	1,917	1,194	727	8,423	5,678
Total	9,458	6,895	6,571	2,482	24,881	8,922

VOTE FOR STATE CENTRAL COMMITTEEMEN—ALL PARTIES—APRIL 9, 1940—Continued

19th District

Counties.	Democratic.			Republican.
	John W. Yantis.	Fred M. Whitten.	W. D. Mier.	Paul H. Prehn.
Champaign	3,610	1,533	1,167	9,471
Coles	2,669	1,688	551	4,590
DeWitt	708	1,163	283	2,827
Douglas	1,197	704	218	2,592
Macon	2,266	6,870	1,677	11,756
Moultrie	1,212	737	177	1,527
Piatt	843	418	204	1,808
Shelby	4,001	807	321	2,430
Total	16,506	13,920	4,598	37,001

20th District

Counties.	Democratic.	Republican.
	Joe Knight.	Richard Yates Rowe.
Brown	1,483	479
Calhoun	908	929
Cass	2,218	1,460
Greene	2,602	1,217
Jersey	2,145	1,319
Mason	2,258	1,554
Menard	1,512	1,604
Morgan	5,527	5,196
Pike	3,646	2,064
Scott	1,667	1,266
Total	23,966	17,088

21st District

Counties.	Democratic.		Republican.	
	Ray D. Stout.	Joseph W. Rizzie.	Hiram Louis Williamson.	B. M. Davison.
Christian	3,973	3,571	2,404	1,534
Macoupin	3,083	5,454	3,205	1,879
Montgomery	2,340	2,853	2,456	1,663
Sangamon	14,679	6,524	13,502	12,694
Total	24,075	18,402	21,567	17,770

VOTE FOR STATE CENTRAL COMMITTEEMEN—ALL PARTIES—APRIL 9, 1940—Continued

22nd District

Counties.	Democratic.		Republican.			
	John J. Hallihan.	Robert Dron.	R. R. "Bob" Thomas.	Finis P. Ernest.	George C. Duckworth.	Clyde F. Burgess.
Bond	1,008	264	730	773	444	180
Madison	11,305	6,503	5,462	3,477	2,607	1,797
Monroe	1,037	309	857	467	126	86
St. Clair	21,816	12,353	6,452	5,119	947	433
Washington	941	691	612	1,435	348	151
Total	36,107	20,120	14,113	11,271	4,472	2,647

23rd District

Counties.	Democratic.	Republican.
	Milton D. Forsyth.	Frank G. Thompson.
Clinton	2,213	1,229
Crawford	2,041	2,005
Effingham	3,123	1,522
Fayette	2,888	2,096
Jasper	1,899	1,642
Jefferson	5,303	3,399
Lawrence	2,252	2,025
Marion	3,820	2,519
Richland	1,459	1,417
Wabash	2,034	1,156
Total	27,032	19,010

24th District

Counties.	Democratic.	Republican.
	John Small.	John W. Spence.
Clay	1,954	2,028
Edwards	790	1,398
Gallatin	1,523	589
Hamilton	1,628	1,378
Hardin	994	924
Johnson	1,387	2,169
Massac	1,005	1,615
Pope	703	1,307
Saline	6,700	4,571
Wayne	1,854	2,756
White	2,569	1,407
Total	21,107	20,142

VOTE FOR STATE CENTRAL COMMITTEEMEN—ALL PARTIES—APRIL 9, 1940—Concluded

25th District

Counties.	Democratic.		Republican.		
	A. M. (Doc) Thompson.	Robert E. Willis.	Fred B. Herbert.	John H. Searing.	Rupert S. Stahlheber.
Alexander	2,326	909	1,094	421	61
Franklin	6,188	4,486	2,743	2,427	197
Jackson	3,784	2,096	3,972	1,758	100
Perry	3,143	1,585	1,778	712	548
Pulaski	1,208	452	691	668	57
Randolph	4,343	985	3,759	1,161	296
Union	2,222	2,009	701	1,504	73
Williamson	5,726	4,341	3,058	2,558	168
Total	28,940	16,863	17,796	11,209	1,500

TOTAL PRIMARY VOTE BY COUNTIES—ALL PARTIES—APRIL 9, 1940

	Democratic.	Republican.
Adams	13,607	8,015
Alexander	5,412	3,557
Bond	2,096	3,102
Boone	864	5,191
Brown	2,682	765
Bureau	4,135	7,745
Calhoun	1,582	1,316
Carroll	1,137	4,458
Cass	4,036	1,918
Champaign	8,496	13,474
Christian	11,004	4,953
Clark	3,915	3,459
Clay	3,288	2,886
Clinton	5,403	2,159
Coles	7,098	6,939
Cook (See below).		
Crawford	3,358	2,946
Cumberland	2,222	1,773
DeKalb	2,625	9,413
DeWitt	3,001	4,225
Douglas	2,975	3,500
DuPage	7,246	27,480
Edgar	5,198	3,778
Edwards	1,499	2,121
Effingham	5,486	2,765
Fayette	5,673	3,791
Ford	1,839	3,752
Franklin	14,923	7,217
Fulton	7,783	6,759
Gallatin	3,386	1,014
Greene	5,397	1,765
Grundy	2,509	4,659
Hamilton	4,054	2,509
Hancock	5,155	4,931
Hardin	2,046	1,538
Henderson	1,427	1,899
Henry	5,319	8,482
Iroquois	4,416	7,128
Jackson	7,688	6,594
Jasper	3,478	2,283
Jefferson	8,281	4,705
Jersey	3,058	1,776
JoDaviess	2,105	4,128
Johnson	2,245	3,217
Kane	9,874	31,630
Kankakee	4,727	10,401
Kendall	841	2,870
Knox	6,030	11,724
Lake	10,200	31,925
LaSalle	14,839	18,295
Lawrence	4,090	3,171
Lee	3,394	8,137
Livingston	5,323	9,007
Logan	4,955	6,332
Macon	13,127	17,292
Macoupin	10,889	6,495
Madison	25,293	19,615
Marion	8,530	5,423
Marshall	2,006	2,389
Mason	3,946	2,111
Massac	1,745	3,519
McDonough	3,376	5,952
McHenry	4,220	10,602
McLean	9,205	15,429
Menard	2,369	1,971

TOTAL PRIMARY VOTE BY COUNTIES—ALL PARTIES—APRIL 9, 1940
Concluded

	Democratic.	Republican.
Mercer	2,242	4,349
Monroe	1,811	2,001
Montgomery	7,503	5,643
Morgan	7,781	6,389
Moultrie	3,012	2,107
Ogle	2,105	8,001
Peoria	19,322	24,371
Perry	6,506	3,785
Piatt	2,030	2,593
Pike	7,128	3,228
Pope	1,307	2,129
Pulaski	2,420	2,806
Putnam	858	1,232
Randolph	6,555	6,152
Richland	2,291	2,134
Rock Island	12,109	14,306
Saline	9,304	6,573
Sangamon	25,587	31,673
Schuyler	3,001	1,538
Scott	2,286	1,504
Shelby	6,604	3,470
Stark	1,092	2,221
St. Clair	47,134	17,967
Stephenson	5,088	7,416
Tazewell	8,904	6,191
Union	5,856	3,407
Vermilion	13,335	17,302
Wabash	3,372	1,837
Warren	2,837	4,378
Washington	2,414	3,516
Wayne	3,660	4,319
White	5,648	2,475
Whiteside	3,538	9,857
Will	14,590	23,791
Williamson	12,839	8,202
Winnebago	9,584	20,914
Woodford	2,725	3,141
Down State	622,504	703,293
Cook County	881,202	440,468
Total	1,503,706	1,143,761

PRIMARY VOTE FOR UNITED STATES SENATOR—ALL PARTIES
APRIL 9, 1940
(To fill vacancy)

Counties.	Democratic.		Republican.	
	Benjamin S. Adamowski.	James M. Slattery.	C. Wayland Brooks.	Ralph E. Church.
Adams	5,446	6,027	4,127	2,976
Alexander	1,096	2,571	1,565	912
Bond	487	1,200	1,729	814
Boone	165	557	3,147	1,344
Brown	837	1,262	491	219
Bureau	1,281	2,334	5,326	1,903
Calhoun	366	789	772	387
Carroll	325	629	2,106	1,763
Cass	1,374	1,730	1,146	609
Champaign	2,323	5,123	6,276	6,025
Christian	2,690	6,499	3,020	1,513
Clark	957	2,378	2,381	767
Clay	713	1,982	2,296	318
Clinton	1,542	2,540	1,505	434
Coles	2,088	3,826	3,957	2,025
Cook (See below).				
Crawford	659	2,159	1,666	1,017
Cumberland	743	1,214	1,343	294
DeKalb	867	1,289	5,512	2,945
DeWitt	725	1,879	2,314	1,445
Douglas	782	1,806	1,449	1,809
DuPage	2,955	3,382	13,768	11,520
Edgar	1,989	2,582	2,336	1,296
Edwards	465	705	1,049	828
Effingham	1,651	2,985	1,630	757
Fayette	1,322	2,863	2,198	939
Ford	321	1,337	1,676	1,873
Franklin	5,076	6,974	4,866	1,451
Fulton	2,876	3,918	4,531	1,691
Gallatin	1,195	1,048	664	192
Greene	1,555	2,400	994	555
Grundy	853	1,281	2,222	2,030
Hamilton	2,359	661	1,321	772
Hancock	1,519	2,959	2,970	1,640
Hardin	568	887	913	434
Henderson	338	887	781	945
Henry	1,752	2,814	4,779	3,104
Iroquois	1,385	2,122	4,204	2,206
Jackson	2,277	4,497	3,978	2,112
Jasper	927	1,743	988	1,068
Jefferson	2,870	3,650	2,032	2,023
Jersey	802	1,620	1,194	400
JoDaviess	649	1,176	2,410	1,367
Johnson	469	1,196	1,992	720
Kane	3,140	5,346	18,447	9,983
Kankakee	1,232	2,877	7,974	1,335
Kendall	223	537	1,490	1,182
Knox	1,757	3,393	4,827	5,590
Lake	3,813	4,892	14,152	15,069
LaSalle	5,248	7,010	12,522	4,209
Lawrence	946	2,239	1,742	1,041
Lee	1,127	1,720	5,265	2,280
Livingston	1,388	3,435	5,495	2,946
Logan	1,653	2,693	3,087	2,561
Macon	3,335	8,070	8,614	6,278
Macoupin	4,136	5,217	3,577	2,347
Madison	7,923	12,447	10,129	5,864
Marion	1,959	4,661	3,400	649
Marshall	533	1,175	1,507	707
Mason	1,138	2,042	1,539	398

PRIMARY VOTE FOR UNITED STATES SENATOR—ALL PARTIES
APRIL 9, 1940—Concluded
(To fill vacancy)

Counties.	Democratic.		Republican.	
	Benjamin S. Adamowski.	James M. Slattery.	C. Wayland Brooks.	Ralph E. Church.
Massac	408	918	1,913	745
McDonough	737	2,288	3,298	2,071
McHenry	1,182	2,237	6,829	2,679
McLean	2,806	5,315	7,855	6,073
Menard	886	1,151	1,263	584
Mercer	558	1,393	2,254	1,749
Monroe	381	1,190	1,257	579
Montgomery	2,325	3,892	2,958	2,089
Morgan	2,990	3,672	3,765	2,151
Moultrie	730	1,800	933	945
Ogle	532	1,235	3,921	3,381
Peoria	7,703	8,989	9,990	11,769
Perry	1,871	3,637	2,551	885
Piatt	610	1,109	1,140	1,190
Pike	2,106	3,178	1,409	1,161
Pope	398	595	1,142	745
Pulaski	510	1,401	1,346	770
Putnam	207	565	611	494
Randolph	1,143	4,549	4,705	925
Richland	784	1,205	1,060	820
Rock Island	4,469	5,955	7,442	5,778
Saline	3,644	4,058	4,258	1,550
Sangamon	11,775	10,777	17,544	10,947
Schuyler	905	1,568	912	510
Scott	584	1,279	883	535
Shelby	2,112	3,299	2,007	1,262
Stark	309	678	1,378	700
St. Clair	15,924	21,767	11,272	3,162
Stephenson	1,682	2,789	4,460	2,497
Tazewell	3,220	4,220	2,954	2,431
Union	1,590	2,952	1,673	1,271
Vermilion	4,153	7,203	6,206	9,069
Wabash	702	2,001	1,201	410
Warren	654	1,863	1,669	2,384
Washington	1,054	1,011	2,443	805
Wayne	984	1,916	2,846	780
White	2,136	2,135	1,655	422
Whiteside	1,077	1,927	5,695	3,341
Will	5,143	7,496	13,130	8,647
Williamson	3,489	6,527	5,851	1,494
Winnebago	2,745	5,439	8,946	9,823
Woodford	684	1,684	1,616	1,245
Down State	199,092	318,098	385,632	242,749
Cook County	312,139	477,938	233,225	176,566
Total	511,231	796,036	618,857	419,315

PRIMARY VOTE FOR GOVERNOR—ALL PARTIES—APRIL 9, 1940

Counties.	Democratic.						Republican.	
	Harry B. Hershey.	Albert Lagerstedt.	Robert W. McKinlay.	James O. Monroe.	John Stelle.	Scattering.	Dwight H. Green.	Richard J. Lyons.
Adams	6,280	71	117	151	6,179	----------	5,220	2,344
Alexander	2,605	18	20	25	1,543	----------	1,130	1,262
Bond	1,136	21	13	72	652	----------	1,653	1,038
Boone	483	3	33	20	209	----------	2,224	2,710
Brown	1,068	11	11	40	1,305	----------	337	379
Bureau	2,532	63	37	58	1,106	----------	4,441	2,896
Calhoun	769	12	17	26	538	----------	579	572
Carroll	671	18	26	23	302	----------	2,289	1,889
Cass	1,589	6	12	22	2,023	----------	1,119	667
Champaign	4,868	23	93	232	2,685	----------	8,127	4,706
Christian	7,674	31	37	43	2,797	----------	3,175	1,475
Clark	2,205	11	25	100	1,284	----------	1,224	1,971
Clay	1,831	41	47	34	1,064	----------	1,161	1,544
Clinton	2,572	62	29	59	2,111	----------	988	1,026
Coles	3,667	31	87	211	2,524	----------	3,698	2,454
Cook (See below).								
Crawford	2,046	17	54	42	932	----------	1,398	1,356
Cumberland	1,109	6	10	24	984	----------	1,015	638
DeKalb	1,287	17	26	43	1,022	----------	4,471	4,234
DeWitt	1,823	16	76	46	812	----------	2,194	1,766
Douglas	1,754	5	14	57	965	----------	2,144	1,161
DuPage	3,751	81	154	133	2,513	----------	16,538	9,366
Edgar	2,436	88	63	60	2,183	----------	2,016	1,626
Edwards	618	4	19	7	721	----------	1,374	581
Effingham	2,990	38	25	30	2,085	----------	1,343	1,283
Fayette	3,234	24	34	44	1,795	----------	2,258	1,336
Ford	1,354	9	17	17	355	----------	2,166	1,429
Franklin	6,757	77	83	125	6,680	----------	3,776	2,806
Fulton	3,725	24	164	102	3,285	----------	3,597	2,669
Gallatin	919	8	40	22	2,064	----------	464	424

PRIMARY VOTE FOR GOVERNOR—ALL PARTIES—APRIL 9, 1940—Concluded

Counties.	Democratic.						Republican.	
	Harry B. Hershey.	Albert Lagerstedt.	Robert W. McKinlay.	James O. Monroe.	John Stelle.	Scattering.	Dwight H. Green.	Richard J. Lyons.
Greene	2,834	13	54	32	1,966		1,257	362
Grundy	1,212	9	24	26	1,032		2,530	1,880
Hamilton	643	8	8	21	3,136		1,468	776
Hancock	2,666	94	68	109	1,789		2,514	2,090
Hardin	748	7	23	22	921		694	703
Henderson	860	10	43	27	363		1,388	392
Henry	2,819	115	58	69	1,760		5,395	2,576
Iroquois	2,027	23	43	64	1,818		3,679	2,944
Jackson	3,870	18	33	72	3,252		2,989	3,051
Jasper	1,738	20	20	31	1,364		1,512	500
Jefferson	3,638	27	28	46	3,965		3,158	1,207
Jersey	1,503	13	52	48	1,162		877	719
JoDaviess	1,034	34	34	34	801		1,877	1,976
Johnson	1,286	11	18	17	660		1,872	951
Kane	4,983	40	126	329	3,628		15,441	14,083
Kankakee	2,690	19	38	38	1,538		1,415	8,017
Kendall	488	4	14	22	265		1,377	1,345
Knox	3,336	18	106	41	2,062		9,296	1,462
Lake	4,738	146	459	230	3,555		10,528	19,435
LaSalle	7,848	61	158	354	4,823		8,276	9,065
Lawrence	2,055	20	82	73	1,408		2,040	905
Lee	1,835	19	33	48	1,182		5,461	2,212
Livingston	3,403	25	18	26	1,534		5,129	3,361
Logan	2,727	13	63	36	1,815		3,436	2,480
Macon	8,111	58	255	173	3,745		9,796	6,120
Macoupin	5,093	48	163	109	4,739		4,241	1,777
Madison	12,576	235	268	814	8,655		9,789	6,649
Marion	4,253	65	109	105	3,082		1,845	3,051
Marshall	1,147	9	18	14	665		1,105	1,166
Mason	1,913	10	21	26	1,620		1,005	982
Massac	898	4	3	10	660		2,092	788
McDonough	2,309	36	39	33	849		3,801	1,795
McHenry	2,144	47	135	63	1,272		3,731	6,164

McLean	5,410	35	87	121	3,078		8.440	5,915
Menard	1,086	4	10	16	1,154		1,242	618
Mercer	1,346	8	51	29	663		2,613	1,462
Monroe	1,149	4	8	32	507		838	967
Montgomery	3,983	23	90	60	2,891		3,535	1,616
Morgan	3,537	15	30	52	3,577		3,666	2,380
Moultrie	1,750	7	30	53	949		1,281	688
Ogle	1,194	13	35	48	625		4,735	2,894
Peoria	8,249	69	371	332	9,191		16,755	5,928
Perry	3,336	12	37	73	2,597		1,529	1,925
Piatt	1,091	4	16	47	721		1,551	852
Pike	3,288	29	61	68	2,930		1,750	906
Pope	622	1	3	5	551		908	1,018
Pulaski	1,257	12	18	12	759		1,363	774
Putnam	550	7	6	6	241		808	360
Randolph	4,520	27	23	70	1,470		1,285	4,072
Richland	1,120	8	19	21	1,028		1,154	785
Rock Island	5,753	156	340	337	4,604		7,886	5,676
Saline	3,704	23	20	46	4,864		3,618	2,376
Sangamon	12,104	60	69	138	11,998	2	19,571	10,032
Schuyler	1,463	6	14	38	1,253		800	669
Scott	1,312	8	8	19	756		849	588
Shelby	3,185	20	37	77	2,808		2,131	1,102
Stark	631	10	10	10	386		1,355	738
St. Clair	21,576	125	394	773	18,579		4,824	9,819
Stephenson	2,668	53	67	74	1,863		2,847	4,216
Tazewell	3,623	47	111	168	4,375		3,483	2,192
Union	2,820	18	18	30	2,406		2,007	1,022
Vermilion	6,986	181	165	167	4,659		10,682	4,761
Wabash	1,732	7	53	40	1,178		895	774
Warren	1,749	44	33	26	802		3,393	743
Washington	1,034	6	19	37	1,113		1,230	2,011
Wayne	1,891	17	21	29	1,421		1,743	2,120
White	1,520	19	96	64	3,553		872	1,295
Whiteside	2,045	14	40	45	1,113		5,106	4,153
Will	8,546	122	164	148	4,273		11,612	11,124
Williamson	6,383	24	56	70	5,082		3,082	4,424
Winnebago	4,914	186	146	176	3,274		14,066	5,584
Woodford	1,699	17	24	22	810		2,049	931
Down State	314,004	3,566	6,797	8,609	237,906	2	370,687	278,102
Cook County	501,600	9,359	20,796	16,253	246,548		239,338	179,541
Total	815,604	12,925	27,593	24,862	484,454	2	610,025	457,643

PRIMARY VOTE FOR LIEUTENANT GOVERNOR—ALL PARTIES—APRIL 9, 1940

Counties.	Democratic.		Republican.							
	Louie E. Lewis.	George M. Maypole.	John V. Clinnin.	Guy C. Crapple.	Hugh W. Cross.	Charles Hindley.	William Jerome.	Arnold L. Lund.	Earl B. Searcy.	Scattering.
Adams	8,010	2,592	505	193	3,391	260	198	424	1,611	----------
Alexander	2,717	770	165	54	1,211	76	44	139	187	----------
Bond	1,322	272	37	26	975	135	289	219	546	----------
Boone	557	117	656	130	1,458	279	172	647	426	----------
Brown	1,537	439	7	41	190	25	17	60	228	----------
Bureau	2,838	464	206	550	3,114	254	207	1,104	842	----------
Calhoun	904	182	86	45	699	55	13	51	72	----------
Carroll	806	134	86	120	1,383	185	509	580	389	----------
Cass	2,028	857	14	54	680	22	27	71	752	----------
Champaign	5,611	1,568	584	230	6,823	633	380	1,179	1,452	----------
Christian	6,844	2,036	83	44	1,147	112	416	377	2,149	----------
Clark	2,599	668	74	33	1,224	77	83	580	756	----------
Clay	2,221	382	101	46	1,163	102	30	146	774	----------
Clinton	2,938	786	35	25	896	33	31	277	390	----------
Coles	4,446	1,303	164	98	2,536	202	211	1,244	930	----------
Cook (See below).										
Crawford	2,382	411	91	57	1,284	65	82	458	401	----------
Cumberland	1,486	401	63	15	864	125	129	111	213	----------
DeKalb	1,834	254	383	143	2,215	184	192	1,846	1,945	----------
DeWitt	2,122	371	123	85	1,585	105	82	375	1,100	----------
Douglas	2,031	482	72	50	1,871	75	83	468	363	----------
DuPage	4,212	1,632	2,611	388	6,589	911	1,051	9,724	2,585	----------
Edgar	3,338	935	645	89	1,581	108	62	307	536	----------
Edwards	949	186	25	16	892	47	40	186	307	----------
Effingham	3,572	644	146	27	785	57	32	202	914	----------
Fayette	3,374	821	233	40	1,642	75	249	299	485	----------
Ford	1,386	248	50	45	2,048	97	247	426	323	----------
Franklin	9,086	3,415	539	137	3,460	280	120	257	884	----------
Fulton	5,119	1,250	693	135	2,426	334	137	495	1,380	----------
Gallatin	1,574	622	24	13	301	21	27	128	181	----------
Greene	3,043	727	5	6	1,342	18	7	28	183	----------
Grundy	1,316	686	160	96	1,500	94	220	1,122	520	----------
Hamilton	1,503	1,396	49	148	1,189	61	42	103	234	----------
Hancock	3,353	918	59	54	1,594	503	184	698	1,101	----------
Hardin	1,060	379	33	31	582	60	36	133	280	----------

Henderson	1,042	165	34	22	678	44	171	166	524	----------
Henry	3,440	609	197	540	4,015	277	241	899	857	----------
Iroquois	2,369	1,010	166	98	2,351	183	269	1,599	754	----------
Jackson	5,068	1,537	150	326	3,381	178	96	935	445	----------
Jasper	2,186	410	118	22	1,139	189	53	101	173	----------
Jefferson	4,610	1,685	51	44	2,174	380	116	242	720	----------
Jersey	1,853	473	2	3	1,643	14	3	10	17	----------
JoDaviess	1,244	436	82	48	1,634	171	434	578	421	----------
Johnson	1,585	125	57	212	1,489	135	49	116	258	----------
Kane	5,826	1,838	2,166	462	7,587	885	798	5,691	6,703	----------
Kankakee	3,098	788	261	120	5,412	258	275	1,387	550	----------
Kendall	617	134	220	48	888	78	61	409	613	----------
Knox	4,019	691	883	152	4,644	339	234	2,132	1,101	----------
Lake	5,433	2,558	4,131	581	8,855	1,068	834	3,240	7,004	----------
LaSalle	9,433	1,750	607	150	5,852	2,043	944	2,596	2,244	----------
Lawrence	2,480	558	73	60	1,037	65	103	622	530	----------
Lee	2,204	447	264	101	2,712	232	144	1,370	1,621	----------
Livingston	3,679	863	241	656	4,110	364	210	858	982	----------
Logan	3,282	840	119	52	2,248	130	74	312	2,343	----------
Macon	8,800	2,076	603	226	5,813	377	421	1,361	4,760	----------
Macoupin	6,496	2,266	20	27	4,373	133	31	47	1,413	----------
Madison	14,156	5,014	320	276	8,677	903	1,584	1,318	1,790	----------
Marion	5,214	988	317	46	1,839	71	56	262	1,159	----------
Marshall	1,294	312	83	161	586	136	106	255	607	----------
Mason	2,406	700	30	124	411	50	27	74	1,103	----------
Massac	1,089	195	42	142	1,419	117	52	101	141	1
McDonough	2,517	413	83	37	2,302	721	201	586	1,411	----------
McHenry	2,311	779	1,474	321	2,333	481	282	1,881	1,070	----------
McLean	6,137	1,587	488	142	4,812	632	1,606	1,998	2,771	----------
Menard	1,452	572	14	42	434	40	15	20	1,229	----------
Mercer	1,544	311	97	95	1,129	206	588	489	788	----------
Monroe	1,232	318	34	124	991	47	46	169	208	----------
Montgomery	4,634	1,344	34	26	4,312	66	27	52	568	----------
Morgan	5,341	1,204	42	41	1,704	91	61	190	3,609	----------
Moultrie	2,004	400	34	34	1,085	119	55	128	227	----------
Ogle	1,328	346	139	96	3,508	403	260	951	768	----------
Peoria	11,551	3,793	590	275	6,880	3,659	1,683	2,294	4,249	----------
Perry	4,010	1,423	69	265	2,292	96	71	79	301	----------
Piatt	1,351	310	37	39	1,494	113	46	132	306	----------
Pike	4,015	1,150	161	78	838	73	45	110	1,040	----------

PRIMARY VOTE FOR LIEUTENANT GOVERNOR—ALL PARTIES—APRIL 9, 1940—Concluded

Counties.	Democratic.		Republican.							
	Louie E. Lewis.	George M. Maypole.	John V. Clinnin.	Guy C. Crapple.	Hugh W. Cross.	Charles Hindley.	William Jerome.	Arnold L. Lund.	Earl B. Searcy.	Scattering.
Pope	722	257	26	87	1,197	107	18	56	105	----------
Pulaski	1,575	344	156	57	1,150	104	35	63	211	----------
Putnam	616	112	32	91	436	53	42	138	151	----------
Randolph	4,867	802	89	242	4,245	108	83	200	384	----------
Richland	1,399	505	336	27	624	233	82	123	241	----------
Rock Island	7,205	2,515	401	190	4,153	648	1,729	2,617	2,183	----------
Saline	5,509	1,996	317	570	2,299	395	165	312	945	----------
Sangamon	14,180	8,101	134	219	7,019	383	279	503	20,079	----------
Schuyler	1,910	510	29	84	345	37	16	121	719	----------
Scott	1,654	351	46	8	707	27	7	26	588	----------
Shelby	4,008	1,172	80	103	1,385	141	274	188	759	----------
Stark	794	138	58	137	1,210	88	56	112	249	----------
St. Clair	24,135	12,286	339	191	7,636	341	608	828	2,631	----------
Stephenson	3,187	1,020	167	92	2,161	441	1,055	1,571	760	----------
Tazewell	5,065	1,948	160	501	2,142	285	255	438	1,014	----------
Union	3,541	1,104	125	51	898	103	42	1,213	193	----------
Vermilion	8,988	1,536	1,410	381	6,113	758	409	1,929	2,029	----------
Wabash	2,233	442	28	33	722	46	54	182	340	----------
Warren	1,956	459	85	50	1,718	462	169	445	762	----------
Washington	1,277	736	68	198	1,444	122	68	563	285	----------
Wayne	2,155	685	41	53	1,294	730	141	190	541	----------
White	2,943	1,153	40	40	666	71	57	351	594	----------
Whiteside	2,427	384	286	139	3,152	185	146	1,443	2,273	----------
Will	9,834	1,949	2,528	429	3,813	744	1,016	6,584	4,339	----------
Williamson	7,976	2,254	541	139	3,491	289	130	268	1,531	----------
Winnebago	5,853	1,807	576	322	7,409	1,118	880	4,821	1,559	----------
Woodford	1,867	437	86	210	1,278	160	94	293	498	----------
Down State	378,344	115,769	31,524	14,222	248,428	29,416	25,931	85,362	128,780	1
Cook County	567,242	159,247	29,525	5,910	142,513	14,045	14,740	131,109	39,912	----------
Total	945,586	275,016	61,049	20,132	390,941	43,461	40,671	216,471	168,692	1

PRIMARY VOTE FOR SECRETARY OF STATE—ALL PARTIES—APRIL 9, 1940

Counties.	Democratic.		Republican.		
	Edward J. Hughes.	Scattering.	Arthur J. Bidwill.	Justus L. Johnson.	Richard Yates Rowe.
Adams	10,142		2,124	2,134	2,344
Alexander	2,774		417	743	610
Bond	1,558		530	772	1,028
Boone	663		1,186	1,574	1,087
Brown	1,881		48	53	469
Bureau	3,275		2,334	2,540	1,480
Calhoun	1,147		117	103	834
Carroll	894		672	1,439	1,219
Cass	2,833		105	131	1,367
Champaign	7,115		2,700	2,853	5,665
Christian	8,525		1,936	874	1,482
Clark	2,959		875	980	983
Clay	2,405		769	736	838
Clinton	3,415		337	944	420
Coles	5,039		1,984	882	2,475
Cook (See below).					
Crawford	2,645		401	1,098	951
Cumberland	1,827		501	106	917
DeKalb	1,981		1,534	3,709	1,983
DeWitt	2,359		1,120	1,376	945
Douglas	2,452		1,011	684	1,308
DuPage	6,041		8,369	8,486	7,123
Edgar	3,940		872	1,329	1,146
Edwards	1,047		275	847	431
Effingham	3,943		724	593	801
Fayette	3,883		1,043	1,318	623
Ford	1,592		406	1,583	1,236
Franklin	10,023		2,356	1,838	1,406
Fulton	6,223		1,541	945	3,167
Gallatin	1,973		128	264	327
Greene	3,599		112	285	1,092
Grundy	1,892		620	2,168	1,010
Hamilton	2,331		272	743	726
Hancock	4,340		526	1,406	2,282
Hardin	1,245		285	435	427
Henderson	1,160		428	727	495
Henry	3,855		1,441	4,083	1,680
Iroquois	3,258		1,293	2,612	1,664
Jackson	5,526		859	2,765	1,856
Jasper	2,505		220	1,080	443
Jefferson	5,766		797	1,722	1,035
Jersey	2,251		159	294	1,035
JoDaviess	1,614		1,283	1,166	982
Johnson	1,568		810	869	674
Kane	7,176		3,920	18,197	4,245
Kankakee	3,574		929	6,036	1,292
Kendall	716		346	1,637	528
Knox	4,671		1,306	2,006	6,487
Lake	7,722	1	4,935	13,693	6,842
LaSalle	10,457		3,221	7,815	4,065
Lawrence	2,727		623	610	1,313
Lee	2,616		1,162	2,878	2,756
Livingston	4,193		1,249	4,548	1,931
Logan	4,019		1,461	1,640	2,054
Macon	10,875		6,729	2,732	4,141
Macoupin	8,074		1,600	2,298	1,643
Madison	17,469		5,313	5,036	3,833
Marion	5,316		495	1,954	1,182
Marshall	1,465		540	605	826
Mason	2,956		157	363	1,295

PRIMARY VOTE FOR SECRETARY OF STATE—ALL PARTIES—APRIL 9, 1940 —Concluded

Counties.	Democratic.		Republican.		
	Edward J. Hughes.	Scattering.	Arthur J. Bidwill.	Justus L. Johnson.	Richard Yates Rowe.
Massac	1,221		789	588	603
McDonough	2,799		1,597	1,609	1,845
McHenry	2,858		2,467	3,776	1,827
McLean	7,499		3,464	5,607	3,704
Menard	1,906		162	176	1,377
Mercer	1,801		461	1,919	1,209
Monroe	1,438		402	1,013	253
Montgomery	5,570		1,988	1,788	957
Morgan	6,400		253	425	5,140
Moultrie	2,399		473	311	916
Ogle	1,650		1,367	2,465	2,569
Peoria	15,212		4,694	7,009	7,606
Perry	4,875		318	2,187	690
Piatt	1,547		437	596	1,181
Pike	4,924		220	231	1,937
Pope	899		616	726	292
Pulaski	1,733		222	548	954
Putnam	687		296	350	336
Randolph	5,003		282	3,955	1,014
Richland	1,834		303	252	1,174
Rock Island	9,562		2,387	5,659	4,087
Saline	6,969		2,675	1,107	1,434
Sangamon	20,690		8,009	8,967	9,962
Schuyler	2,242		174	556	603
Scott	1,864		40	44	1,304
Shelby	5,047		940	476	1,579
Stark	894		1,126	443	392
St. Clair	32,803		5,735	4,739	2,139
Stephenson	4,149		1,311	2,345	2,792
Tazewell	6,812		1,057	1,231	2,515
Union	4,177		259	676	1,580
Vermilion	9,779		4,183	5,132	3,673
Wabash	2,444		328	609	460
Warren	2,326		791	2,114	914
Washington	1,438		1,178	1,350	390
Wayne	2,281		1,056	1,012	1,047
White	3,582		408	620	786
Whiteside	2,742		1,126	4,348	2,418
Will	11,294		3,628	11,049	4,961
Williamson	8,499		2,605	1,339	2,353
Winnebago	7,499		4,868	6,987	5,281
Woodford	2,188		587	1,337	750
Down State	461,026	1	144,788	231,008	191,503
Cook County	706,762		150,348	118,723	106,292
Total	1,167,788	1	295,136	349,731	297,795

PRIMARY VOTE FOR AUDITOR OF PUBLIC ACCOUNTS—ALL PARTIES—APRIL 9, 1940

Counties.	Democratic.		Republican.									
	Edward J. Barrett.	John C. Martin.	John William Chapman.	Henry G. Hansen.	Arthur C. Lueder.	William R. McCauley.	Harry W. Nelson.	Oscar Nelson.	Edward A. O'Connor.	Edward T. O'Connor.	Joseph Edward Scanlon.	Charles W. Vail.
Adams	7,082	4,287	281	233	278	2,460	447	1,588	246	325	194	399
Alexander	1,405	2,057	87	51	670	421	65	109	51	25	32	208
Bond	693	914	148	81	70	535	147	422	318	87	60	319
Boone	307	360	214	176	803	364	199	683	----------	531	119	708
Brown	1,270	775	44	18	102	169	20	52	----------	23	14	120
Bureau	1,577	1,932	224	214	369	356	334	1,305	----------	2,659	209	560
Calhoun	728	432	47	37	58	452	75	191	----------	43	27	62
Carroll	689	271	148	518	468	607	199	577	----------	185	54	336
Cass	2,104	1,101	71	50	149	287	180	562	----------	30	22	207
Champaign	3,838	3,417	489	318	2,244	2,889	727	2,233	284	432	232	1,260
Christian	4,179	4,852	366	223	590	1,013	297	547	109	53	81	857
Clark	1,409	1,851	88	58	301	1,501	136	310	52	36	37	258
Clay	986	1,635	66	231	171	1,478	82	139	----------	88	42	104
Clinton	1,938	1,996	62	218	292	604	88	183	23	29	24	98
Coles	3,018	2,785	166	159	857	2,123	369	856	169	155	77	375
Cook (See below).												
Crawford	1,103	1,770	127	40	134	1,327	64	137	97	303	49	135
Cumberland	1,052	886	77	47	59	783	45	129	2	112	30	193
DeKalb	1,251	890	236	218	1,359	718	1,134	2,373	329	267	133	501
DeWitt	1,223	1,318	198	136	520	626	171	419	168	582	99	458
Douglas	1,225	1,334	77	90	137	1,719	188	361	68	49	57	178
DuPage	3,559	2,681	2,545	1,126	9,046	2,768	984	2,724	----------	2,587	382	1,657
Edgar	2,546	1,851	173	352	529	1,023	165	460	115	113	62	307
Edwards	625	537	49	22	30	957	25	146	----------	177	22	134
Effingham	1,891	2,495	51	382	113	1,047	89	173	46	38	16	106
Fayette	1,810	2,320	173	106	306	1,422	105	277	64	43	51	379
Ford	616	1,025	69	140	131	1,465	110	724	91	162	46	221
Franklin	5,819	5,672	525	354	612	1,750	322	655	148	94	126	788
Fulton	3,814	2,880	174	310	704	1,030	468	1,199	403	659	116	469
Gallatin	1,630	745	31	17	99	174	32	90	42	97	19	68
Greene	2,046	1,907	81	51	80	540	55	143	----------	208	35	186
Grundy	1,114	891	278	361	357	762	270	625	122	106	76	661
Hamilton	2,367	596	282	102	229	484	106	235	----------	103	32	122

PRIMARY VOTE FOR AUDITOR OF PUBLIC ACCOUNTS—ALL PARTIES—APRIL 9, 1940—Concluded

Counties.	Democratic.		Republican.									
	Edward J. Barrett.	John C. Martin.	John William Chapman.	Henry G. Hansen.	Arthur C. Lueder.	William R. McCauley.	Harry W. Nelson.	Oscar Nelson.	Edward A. O'Connor.	Edward T. O'Connor.	Jospeh Edward Scanlon.	Charles W. Vail.
Hancock	2,305	2,185	359	597	278	1,168	206	878	138	155	60	236
Hardin	736	674	64	37	29	457	45	56	74	182	25	134
Henderson	485	733	48	45	257	203	121	484	70	69	16	311
Henry	2,093	2,238	222	255	642	1,305	404	1,567	1,321	619	160	601
Iroquois	1,993	1,506	347	317	1,319	608	361	957	----------	475	139	896
Jackson	2,941	3,543	141	180	414	2,756	428	964	116	79	73	237
Jasper	1,412	1,258	34	16	25	1,349	48	237	48	29	18	46
Jefferson	3,305	2,976	101	80	72	2,174	242	618	107	112	38	155
Jersey	1,331	1,028	134	42	47	577	60	138	14	187	44	175
JoDaviess	1,004	746	226	428	421	923	197	516	----------	184	40	336
Johnson	677	986	396	69	886	551	74	141	29	19	25	104
Kane	4,277	3,886	1,384	938	2,342	6,285	1,735	8,134	1,696	1,063	527	1,462
Kankakee	1,743	2,207	287	304	4,752	372	265	630	221	132	210	945
Kendall	324	415	47	79	190	930	167	591	82	80	20	224
Knox	2,625	2,434	250	511	1,035	803	731	4,941	304	216	160	440
Lake	4,441	3,784	1,295	1,280	9,845	2,610	1,289	3,884	6	3,319	646	1,816
LaSalle	6,618	5,080	897	916	1,623	3,932	675	2,266	470	380	1,896	1,535
Lawrence	1,448	1,647	91	63	116	1,297	67	157	86	346	57	203
Lee	1,989	844	260	195	498	1,154	1,127	1,793	173	141	295	682
Livingston	1,874	2,713	192	189	636	2,577	297	1,747	----------	479	118	1,181
Logan	2,277	2,023	167	180	695	861	204	878	242	1,101	131	676
Macon	5,366	5,602	704	588	1,621	1,455	549	1,197	688	4,050	698	1,937
Macoupin	5,158	3,830	390	184	423	1,048	359	1,422	159	607	99	673
Madison	9,922	9,614	1,192	1,059	1,776	2,866	851	1,368	----------	2,985	499	1,171
Marion	2,261	4,657	173	455	170	1,861	141	407	----------	213	33	142
Marshall	857	786	58	41	99	184	107	654	135	415	26	206
Mason	1,888	1,369	90	53	90	367	72	206	55	80	35	696
Massac	635	659	372	97	270	472	121	259	37	16	24	132
McDonough	1,231	1,739	315	648	434	1,244	266	941	148	216	56	609
McHenry	1,623	1,541	370	334	1,522	1,449	336	1,583	14	1,229	266	927
McLean	3,943	4,041	488	508	1,031	2,537	831	4,678	415	314	441	1,388
Menard	1,264	807	57	54	86	791	89	252	1	37	20	321

Mercer	967	962	124	205	409	488	399	933	150	157	46	471
Monroe	608	955	23	32	410	765	107	117	34	17	8	112
Montgomery	3,214	2,836	742	138	263	1,286	240	711	45	854	91	332
Morgan	3,942	2,745	206	127	545	1,191	865	1,483	99	135	91	636
Moultrie	1,029	1,444	62	39	101	676	153	258	65	50	29	198
Ogle	960	760	569	373	891	958	355	915	----------	320	134	1,474
Peoria	9,879	6,294	808	830	1,022	571	769	1,708	----------	13,485	749	1,065
Perry	2,394	3,002	102	88	170	1,980	246	232	----------	111	34	128
Piatt	955	775	75	39	416	736	146	340	100	105	34	181
Pike	3,000	2,296	84	66	153	480	146	722	121	195	90	209
Pope	517	461	174	83	546	366	72	167	----------	27	8	81
Pulaski	798	1,024	79	56	308	749	75	103	6	100	52	201
Putnam	301	430	42	34	36	101	54	367	----------	122	36	148
Randolph	1,719	3,722	122	65	302	3,892	213	363	88	53	38	113
Richland	975	999	18	15	10	1,761	22	91	----------	21	8	33
Rock Island	6,272	3,877	509	880	2,164	1,752	1,168	2,339	----------	1,742	252	1,067
Saline	4,427	3,111	935	313	346	1,092	357	687	245	326	69	475
Sangamon	14,015	8,613	691	663	1,975	8,652	3,965	4,019	496	457	535	5,137
Schuyler	1,453	1,040	83	55	169	475	53	172	32	46	32	199
Scott	931	1,086	26	29	756	149	46	209	16	9	20	66
Shelby	2,942	2,481	188	149	491	699	178	426	5	117	80	485
Stark	456	532	59	33	29	302	67	285	299	749	23	148
St. Clair	18,580	17,272	654	524	3,484	2,871	439	546	----------	1,725	927	1,135
Stephenson	2,760	1,663	388	1,020	1,529	950	544	931	100	129	214	509
Tazewell	4,101	3,186	367	296	527	350	332	622	----------	1,562	157	573
Union	2,139	2,162	119	75	77	1,340	85	87	210	253	31	195
Vermilion	5,747	4,964	966	1,426	2,375	2,681	900	1,901	----------	1,098	225	1,144
Wabash	1,238	1,375	86	33	31	759	46	81	55	157	22	173
Warren	1,090	1,363	156	527	515	653	290	789	122	125	71	396
Washington	1,065	911	71	56	397	1,324	182	285	56	109	32	161
Wayne	1,108	1,700	82	38	83	1,681	182	647	92	79	33	188
White	2,655	1,542	93	42	60	405	55	161	63	226	38	645
Whiteside	1,699	1,226	259	211	676	1,627	1,531	1,885	----------	437	195	907
Will	7,243	4,959	3,057	1,977	3,970	2,124	1,551	2,903	----------	1,545	401	1,735
Williamson	4,684	5,126	512	272	753	2,633	346	584	151	93	130	667
Winnebago	4,367	3,505	1,751	1,187	3,161	1,647	1,700	2,555	30	1,389	285	3,207
Woodford	1,022	1,339	76	81	104	465	158	797	----------	622	42	213
Down State	266,212	237,752	33,156	29,258	84,765	131,651	38,200	96,592	12,476	58,677	14,832	57,838
Cook County	346,702	392,977	31,561	10,786	176,776	15,623	20,121	45,158	7,132	43,306	7,271	13,014
Total	612,914	630,729	64,717	40,044	261,541	147,274	58,321	141,750	19,608	101,983	22,103	70,852

PRIMARY VOTE FOR STATE TREASURER—ALL PARTIES—APRIL 9, 1940

Counties.	Democratic.		Republican.				
	Homer Mat Adams.	Edwin C. Gordon.	James A. Dayton.	A. C. Lewis.	Frank J. Storc.	Howard W. Trovillion.	Warren Wright.
Adams	6,155	3,567	1,168	1,204	117	112	3,851
Alexander	2,194	676	114	346	27	192	973
Bond	1,125	350	195	814	64	250	778
Boone	422	220	320	992	343	142	1,643
Brown	1,207	562	47	119	4	1	385
Bureau	2,475	668	910	2,217	142	175	2,588
Calhoun	700	294	119	162	21	249	427
Carroll	614	245	261	1,152	119	236	1,354
Cass	1,721	869	63	160	4	14	1,291
Champaign	4,742	2,416	907	1,408	274	1,791	6,142
Christian	5,647	2,531	422	679	66	154	2,802
Clark	2,182	725	255	533	70	209	1,657
Clay	1,932	529	129	1,174	53	172	780
Clinton	2,468	806	86	743	51	226	513
Coles	3,608	1,620	362	1,437	138	1,213	1,969
Cook (See below).							
Crawford	1,927	637	181	644	216	227	967
Cumberland	1,192	538	184	228	24	44	978
DeKalb	1,371	517	740	1,388	77	432	4,209
DeWitt	1,726	624	319	916	242	595	1,252
Douglas	1,725	690	189	459	93	450	1,704
DuPage	4,078	1,662	4,059	10,718	492	524	7,090
Edgar	2,679	1,328	310	1,288	83	108	1,426
Edwards	702	262	87	455	101	76	715
Effingham	3,138	703	103	772	66	113	944
Fayette	2,658	1,033	232	1,732	47	120	756
Ford	1,127	419	501	392	47	73	2,049
Franklin	6,760	3,459	392	3,432	59	369	1,467
Fulton	4,161	1,738	558	1,415	473	211	2,733
Gallatin	1,173	755	45	267	42	122	201
Greene	2,517	784	74	160	73	81	1,051
Grundy	1,057	635	443	702	65	107	2,204
Hamilton	1,454	602	312	452	47	218	641
Hancock	2,684	1,433	400	1,305	137	124	2,081
Hardin	823	432	61	285	133	202	409
Henderson	869	248	116	360	104	53	963
Henry	2,909	867	587	2,313	140	156	3,587
Iroquois	1,850	1,230	611	989	114	798	2,731
Jackson	4,441	1,504	247	3,077	102	970	922
Jasper	1,640	720	237	997	35	71	319
Jefferson	3,833	1,814	473	1,643	62	557	825
Jersey	1,438	623	43	135	105	121	1,026
JoDaviess	1,064	397	323	975	69	477	1,381
Johnson	1,290	250	345	534	33	509	812
Kane	4,536	2,315	2,793	5,101	602	4,258	9,986
Kankakee	2,671	914	475	801	110	4,661	1,982
Kendall	465	210	278	393	39	381	1,146
Knox	3,329	1,031	728	5,604	595	155	2,054
Lake	5,162	2,147	2,016	5,879	1,621	7,469	7,585
LaSalle	7,323	2,521	1,057	2,243	331	1,475	8,458
Lawrence	2,048	756	170	1,171	225	160	708
Lee	1,755	652	571	1,110	75	529	4,221
Livingston	3,636	695	1,284	1,666	165	831	3,181
Logan	2,688	1,238	359	844	296	795	2,639
Macon	6,879	3,402	1,767	2,800	1,191	552	6,609
Macoupin	5,454	2,594	294	754	332	276	3,729
Madison	11,447	5,823	1,185	4,586	452	3,298	4,253
Marion	4,552	1,294	200	2,300	85	300	561
Marshall	1,006	463	421	373	62	170	834
Mason	1,916	883	103	232	15	238	1,148

PRIMARY VOTE FOR STATE TREASURER—ALL PARTIES—APRIL 9, 1940—Concluded

Counties.	Democratic.		Republican.				
	Homer Mat Adams.	Edwin C. Gordon.	James A. Dayton.	A. C. Lewis.	Frank J. Storc.	Howard W. Trovillion.	Warren Wright.
Massac	875	235	208	256	39	1,317	328
McDonough	2,072	707	574	1,811	131	140	2,156
McHenry	1,939	757	617	1,971	600	815	3,335
McLean	4,937	2,296	2,687	3,055	237	418	5,544
Menard	1,263	567	91	571	10	106	910
Mercer	1,286	438	318	975	308	124	1,582
Monroe	1,193	221	72	517	23	325	620
Montgomery	3,675	1,888	335	592	289	167	2,924
Morgan	4,466	1,655	331	473	38	131	4,658
Moultrie	1,581	689	157	275	45	289	823
Ogle	1,016	498	614	1,028	127	230	3,860
Peoria	9,232	5,485	1,741	4,377	2,166	1,817	8,414
Perry	3,562	1,167	134	1,847	67	591	481
Piatt	1,123	467	186	281	49	355	1,228
Pike	3,377	1,520	329	387	38	587	917
Pope	595	300	214	369	32	482	306
Pulaski	1,151	482	106	1,076	36	145	321
Putnam	522	154	220	294	20	30	337
Randolph	4,390	904	151	3,941	49	338	745
Richland	1,153	600	260	694	32	124	479
Rock Island	6,068	2,782	1,008	2,736	1,163	734	5,672
Saline	4,982	1,834	679	3,423	88	334	620
Sangamon	16,281	4,939	1,691	5,306	426	1,999	16,212
Schuyler	1,537	720	107	202	22	40	916
Scott	1,360	501	73	119	13	351	770
Shelby	3,043	1,680	227	473	45	252	1,748
Stark	703	203	104	926	42	37	820
St. Clair	21,253	8,690	664	2,112	224	5,779	3,102
Stephenson	2,534	1,366	541	2,562	145	1,031	1,928
Tazewell	3,802	2,613	484	830	118	502	2,676
Union	2,905	1,073	84	1,654	25	403	346
Vermilion	6,830	2,855	1,338	4,635	311	542	5,611
Wabash	1,646	726	84	386	95	458	363
Warren	1,700	581	261	2,002	86	86	1,139
Washington	1,136	642	122	312	54	867	1,350
Wayne	1,741	648	655	882	75	202	942
White	2,348	1,238	102	533	133	444	528
Whiteside	1,867	737	551	1,167	101	178	5,519
Will	8,408	2,577	4,448	4,353	553	685	8,634
Williamson	6,462	2,343	465	1,720	93	1,533	2,247
Winnebago	4,047	3,105	1,850	4,252	270	544	9,143
Woodford	1,600	597	524	425	54	65	1,435
Down State	316,006	132,400	56,638	152,831	19,442	64,189	243,379
Cook County	489,958	198,333	37,440	125,281	12,397	46,980	134,789
Total	805,964	330,733	94,078	278,112	31,839	111,169	378,168

PRIMARY VOTE FOR ATTORNEY GENERAL—ALL PARTIES—APRIL 9, 1940

Counties.	Democratic.		Republican.					
	Samuel H. Block.	Harold G. Ward.	George F. Barrett.	Oscar E. Carlstrom.	Frank R. Eagleton.	Charles W. Hadley.	Edward A. Hayes.	George Landon.
Adams	2,733	6,511	1,305	1,363	46	1,292	2,070	600
Alexander	501	2,185	260	459	37	658	279	50
Bond	370	1,049	366	630	24	443	630	208
Boone	159	468	534	1,689	67	663	645	236
Brown	430	1,206	169	137	5	75	132	61
Bureau	804	2,267	2,683	1,856	30	279	1,372	312
Calhoun	294	649	164	136	19	331	200	144
Carroll	236	611	666	946	41	463	770	500
Cass	789	1,642	635	472	1	97	227	133
Champaign	1,577	4,997	3,522	2,670	143	1,214	2,516	1,223
Christian	1,801	6,169	673	884	51	942	1,498	286
Clark	581	2,194	363	894	76	673	601	212
Clay	575	1,701	869	597	30	110	439	315
Clinton	875	2,121	206	430	14	180	621	210
Coles	1,308	3,723	775	1,290	110	1,360	1,471	362
Cook (See below).								
Crawford	511	1,932	336	413	1,264	84	185	272
Cumberland	452	1,185	210	288	19	646	265	106
DeKalb	684	1,115	1,490	3,106	25	925	1,437	616
DeWitt	478	1,769	1,050	623	30	366	1,186	222
Douglas	421	1,863	569	466	52	671	1,123	184
DuPage	1,793	3,773	3,131	3,647	150	9,963	6,677	1,058
Edgar	1,066	2,849	486	892	40	626	1,039	224
Edwards	217	665	632	472	31	89	162	171
Effingham	985	2,624	312	439	18	247	843	277
Fayette	825	2,653	344	599	38	343	1,317	220
Ford	279	1,214	1,163	881	27	180	804	118
Franklin	2,749	6,980	958	1,966	114	521	1,874	327
Fulton	1,966	3,889	1,965	1,812	104	543	854	436
Gallatin	511	1,260	210	198	24	40	129	116
Greene	939	2,163	306	467	21	453	169	55
Grundy	444	1,211	542	1,755	74	240	1,040	177
Hamilton	653	1,457	709	383	97	135	294	138
Hancock	1,113	2,825	648	1,728	55	586	1,003	263
Hardin	306	894	339	285	35	50	199	220

Henderson	263	819	226	631	63	204	461	84
Henry	1,036	2,679	2,708	2,692	58	492	1,169	252
Iroquois	621	2,376	1,356	2,176	96	522	1,223	331
Jackson	1,198	4,497	2,187	1,068	73	891	795	268
Jasper	607	1,623	253	374	50	165	838	92
Jefferson	1,320	4,028	845	874	107	349	1,241	236
Jersey	578	1,382	603	357	36	198	157	92
JoDaviess	389	1,024	665	902	58	495	877	423
Johnson	485	982	534	447	131	207	738	251
Kane	1,647	4,975	4,717	11,977	292	4,610	3,211	1,104
Kankakee	656	2,846	4,962	1,743	63	270	1,092	274
Kendall	132	517	320	1,391	27	394	234	85
Knox	1,253	3,072	3,050	2,567	78	1,360	2,369	446
Lake	2,056	5,175	8,681	8,765	276	3,026	4,413	1,011
LaSalle	3,130	6,592	5,086	4,717	413	1,627	2,589	703
Lawrence	611	1,952	1,086	579	80	75	364	402
Lee	840	1,543	2,642	1,781	46	655	1,247	440
Livingston	847	3,187	1,743	1,874	78	960	2,589	392
Logan	923	2,825	1,536	1,814	49	524	942	337
Macon	2,673	7,288	1,939	1,949	198	1,373	8,712	540
Macoupin	2,305	5,425	1,226	2,149	107	938	935	254
Madison	4,766	11,965	2,225	3,252	247	2,622	5,277	982
Marion	1,290	4,197	379	958	36	137	1,644	399
Marshall	420	964	291	642	47	210	647	123
Mason	950	1,753	403	439	27	466	248	210
Massac	343	726	621	530	86	268	370	160
McDonough	606	2,017	741	2,572	68	515	909	233
McHenry	659	1,946	1,724	2,867	99	1,166	2,012	386
McLean	1,640	5,354	2,629	5,137	198	937	3,474	615
Menard	503	1,285	289	529	18	580	152	150
Mercer	522	1,167	355	2,819	65	184	394	142
Monroe	200	1,178	232	503	17	150	684	52
Montgomery	1,332	3,853	1,876	1,224	50	383	1,019	209
Morgan	2,049	3,832	1,174	1,814	244	604	1,385	274
Moultrie	418	1,744	382	315	19	125	623	264
Ogle	320	1,096	1,706	1,518	44	1,299	1,281	471
Peoria	3,870	10,372	4,282	1,970	1,049	1,875	5,198	1,935
Perry	1,049	3,515	1,362	615	26	89	950	126
Piatt	363	1,135	423	477	13	94	999	231
Pike	1,245	3,263	530	721	20	424	314	272

PRIMARY VOTE FOR ATTORNEY GENERAL—ALL PARTIES—APRIL 9, 1940—Concluded

Counties.	Democratic.		Republican.					
	Samuel H. Block.	Harold G. Ward.	George F. Barrett.	Oscar E. Carlstrom.	Frank R. Eagleton.	Charles W. Hadley.	Edward A. Hayes.	George Landon.
Pope	296	581	390	251	48	668	92	98
Pulaski	407	1,133	332	346	35	542	263	95
Putnam	158	495	192	406	5	162	138	77
Randolph	750	4,210	636	780	54	449	3,142	125
Richland	486	1,185	267	406	68	132	746	116
Rock Island	3,271	5,720	1,833	5,184	334	1,305	3,560	455
Saline	1,980	4,555	870	1,696	312	763	994	459
Sangamon	5,809	14,207	6,445	9,706	1,386	3,684	4,625	1,086
Schuyler	541	1,620	212	336	9	115	544	145
Scott	403	1,337	438	278	9	386	107	94
Shelby	1,128	3,454	339	364	56	334	1,678	156
Stark	238	648	915	437	26	111	417	81
St. Clair	6,272	25,931	3,454	2,231	211	1,541	4,525	620
Stephenson	1,284	2,528	2,006	1,360	35	973	983	1,082
Tazewell	1,913	4,355	996	1,324	102	636	1,155	700
Union	840	2,942	463	377	36	1,261	282	102
Vermilion	2,157	7,448	4,735	2,645	213	1,457	3,636	836
Wabash	554	1,805	149	541	26	207	412	158
Warren	534	1,664	377	1,687	31	336	1,336	112
Washington	584	1,137	522	900	36	307	912	121
Wayne	568	1,778	751	1,017	97	653	319	253
White	1,139	2,158	395	709	47	160	209	268
Whiteside	654	2,008	1,442	3,057	54	697	2,257	505
Will	4,260	6,590	4,006	7,697	135	1,482	5,264	1,388
Williamson	1,806	6,525	769	1,726	126	293	3,274	335
Winnebago	1,843	5,128	2,945	5,941	168	3,177	3,969	1,122
Woodford	488	1,600	418	585	55	813	641	169
Down State	115,903	318,725	132,876	166,589	11,378	79,595	143,327	36,061
Cook County	186,281	502,522	144,868	75,150	4,090	22,763	110,228	17,400
Total	302,184	821,247	277,744	241,739	15,468	102,358	253,555	53,461

PRIMARY VOTE FOR REPRESENTATIVES IN CONGRESS—STATE AT LARGE—ALL PARTIES— APRIL 9, 1940

Counties.	Democratic.			Republican.														
	Walter J. Orlikoski.	T. V. Smith.	Scattering.	Orville L. Anderson.	William J. Baker.	William H. Brown.	John E. Cummings.	Stephen A. Day.	Allan Healy.	George S. Lavin.	Lloyd W. Lehman.	Charles P. MacAuley.	Frank J. Mackey.	James McGrath.	Earl C. Mertes.	Milford H. Olds.	William G. Stratton.	Scattering.
Adams	5,455	8,179	--------	443	338	241	331	1,757	353	246	946	502	1,272	254	104	93	4,193	--------
Alexander	2,101	2,724	--------	205	84	68	76	554	39	255	294	188	154	36	25	46	781	--------
Bond	973	1,323	--------	80	122	266	243	1,210	200	47	110	96	173	56	25	25	1,097	--------
Boone	339	560	--------	509	338	173	183	658	181	56	783	318	250	130	37	87	2,269	--------
Brown	1,034	1,554	--------	41	68	45	28	368	23	6	37	27	17	10	4	6	348	--------
Bureau	2,320	2,676	--------	656	279	333	439	1,851	240	63	321	747	856	239	81	1,951	2,852	--------
Calhoun	618	890	--------	70	50	33	34	432	19	22	145	153	284	34	15	33	385	--------
Carroll	568	729	--------	448	281	141	222	1,170	222	42	143	123	134	228	272	172	1,682	--------
Cass	1,365	2,243	--------	295	175	69	66	495	34	18	83	54	423	23	6	51	779	--------
Champaign	4,062	6,226	--------	1,647	700	405	542	2,874	354	132	757	907	2,585	713	172	361	5,758	--------
Christian	5,369	7,345	--------	445	336	227	248	1,359	551	63	123	177	119	146	432	439	2,391	--------
Clark	1,942	2,653	--------	124	129	67	132	1,293	362	80	170	190	451	85	20	21	1,413	--------
Clay	1,709	2,229	--------	731	195	116	115	692	71	18	25	170	440	39	24	48	1,538	--------
Clinton	2,059	2,699	--------	531	90	63	97	683	55	21	61	91	61	41	12	34	974	--------
Coles	3,375	4,850	--------	379	299	154	265	2,094	865	254	435	316	436	165	64	132	3,127	--------
Cook— (See below).																		
Crawford	1,837	2,434	--------	531	121	175	146	551	422	101	123	186	546	88	26	27	1,036	--------
Cumberland	1,108	1,514	--------	337	62	61	72	656	43	9	25	98	364	52	107	56	656	--------
DeKalb	1,212	1,622	--------	1,356	565	242	473	1,885	667	872	1,201	397	389	263	251	123	3,533	--------
DeWitt	1,506	2,067	--------	474	306	155	217	820	147	39	112	223	441	132	26	120	2,408	--------
Douglas	1,578	2,197	--------	574	119	61	98	1,069	465	230	228	197	202	100	28	44	1,734	--------
DuPage	4,016	4,891	--------	6,103	2,258	1,485	1,644	6,992	3,403	394	1,278	1,089	879	968	819	2,430	11,857	--------
Edgar	2,261	3,345	--------	340	145	129	110	1,025	547	57	622	357	730	83	37	37	1,511	--------
Edwards	669	885	--------	243	76	47	79	571	206	82	51	138	424	39	13	9	519	--------
Effingham	2,619	3,229	--------	272	185	93	116	942	92	15	52	103	222	39	9	32	1,484	--------
Fayette	2,669	3,656	--------	948	168	150	159	1,502	59	31	78	155	178	86	172	113	1,140	--------
Ford	1,147	1,451	--------	1,383	172	142	136	974	80	20	89	252	694	79	171	80	1,128	--------
Franklin	6,259	8,338	--------	723	513	321	265	1,543	178	174	888	682	758	264	98	143	2,380	--------
Fulton	3,849	5,114	--------	1,093	506	318	419	2,285	206	97	234	206	350	192	42	95	3,366	--------
Gallatin	1,081	1,889	--------	80	39	43	46	187	105	28	35	46	92	35	6	11	386	--------

PRIMARY VOTE FOR REPRESENTATIVES IN CONGRESS—STATE AT LARGE—ALL PARTIES—APRIL 9, 1940—Concluded

Counties.	Democratic.			Republican.														
	Walter J. Orlikoski.	T. V. Smith.	Scattering.	Orville L. Anderson.	William J. Baker.	William H. Brown.	John E. Cummings.	Stephen A. Day.	Allan Healy.	George S. Lavin.	Lloyd W. Lehman.	Charles P. MacAuley.	Frank J. Mackey.	James McGrath.	Earl C. Merkes.	Milford H. Olds.	William G. Stratton.	Scattering.
Greene	2,143	3,166	--------	144	71	62	46	322	39	23	18	66	610	70	13	246	700	--------
Grundy	1,089	1,408	--------	1,193	164	146	269	560	568	119	142	193	108	152	29	63	2,753	--------
Hamilton	1,095	1,669	--------	217	105	73	64	567	51	35	103	258	353	67	41	48	777	--------
Hancock	2,565	3,636	--------	306	204	306	797	1,966	214	68	174	315	307	135	59	59	2,231	--------
Hardin	843	1,176	--------	59	46	49	60	307	351	53	44	57	292	37	11	16	505	--------
Henderson	848	1,011	--------	187	45	62	121	733	99	29	58	85	121	45	19	333	981	--------
Henry	2,897	3,199	--------	2,500	342	289	835	2,310	261	101	387	809	526	268	85	148	3,399	--------
Iroquois	2,038	2,826	--------	787	193	324	479	1,933	797	206	465	231	681	169	79	85	2,815	--------
Jackson	3,832	5,209	--------	363	971	540	240	1,008	362	93	170	976	1,531	126	44	43	1,551	--------
Jasper	1,573	2,011	--------	69	75	69	218	1,120	65	30	25	148	617	36	4	7	616	--------
Jefferson	3,188	4,806	--------	731	182	192	485	1,082	117	70	140	401	966	96	41	320	1,047	--------
Jersey	1,257	1,823	--------	109	65	83	157	203	46	20	46	104	868	99	34	216	597	--------
JoDaviess	1,035	1,358	--------	247	200	162	244	1,426	128	29	138	142	124	152	274	173	2,188	--------
Johnson	1,135	1,359	--------	206	101	93	132	875	77	31	143	406	444	92	32	35	1,123	--------
Kane	4,343	5,926	--------	7,305	2,166	1,056	1,470	6,878	2,342	378	1,115	1,153	873	731	257	516	15,008	--------
Kankakee	2,714	3,252	--------	321	304	390	387	993	906	227	782	231	4,146	265	95	99	5,476	--------
Kendall	453	639	8	1,373	166	76	125	304	145	24	200	68	74	27	8	19	1,746	1
Knox	3,051	3,749	--------	1,762	736	302	530	5,397	228	96	243	337	284	220	51	152	6,465	--------
Lake	5,054	6,218	--------	2,720	1,119	1,050	786	10,294	3,136	613	2,634	2,748	2,571	1,239	274	418	13,484	--------
LaSalle	7,244	8,004	--------	3,279	952	677	864	4,507	440	203	527	616	1,007	2,558	613	618	8,138	--------
Lawrence	1,910	2,623	--------	171	151	92	120	956	364	231	145	215	308	80	18	33	1,144	--------
Lee	1,573	1,972	--------	1,350	407	158	294	2,699	378	634	951	315	202	242	73	170	3,143	--------
Livingston	3,183	3,926	--------	2,407	1,171	423	438	3,462	414	59	393	298	199	203	51	243	3,422	--------
Logan	2,424	3,462	--------	1,000	424	214	254	1,744	337	61	110	262	251	553	32	59	3,317	--------
Macon	6,319	9,586	--------	1,948	1,293	892	963	4,344	1,053	174	619	885	1,349	483	107	270	8,653	--------
Macoupin	5,320	6,910	--------	443	265	287	250	2,380	247	66	217	289	2,638	267	77	137	2,284	--------
Madison	11,129	14,076	--------	1,986	681	1,465	1,434	5,383	2,952	377	1,062	774	1,173	436	226	206	5,453	--------
Marion	3,567	5,142	--------	1,526	311	190	244	450	97	37	59	211	1,041	79	48	61	1,756	--------
Marshall	929	1,327	--------	545	304	207	121	783	78	20	92	85	61	85	19	15	1,021	--------
Mason	1,685	2,645	--------	85	323	132	149	519	59	10	71	90	69	66	8	29	1,224	--------

Massac	736	1,016	--------	123	124	61	134	455	101	30	108	317	172	82	35	33	948	1
McDonough	1,745	2,518	--------	268	285	355	1,094	2,398	258	94	209	233	268	145	45	63	2,473	--------
McHenry	1,835	2,323	--------	1,134	399	318	277	1,706	818	176	1,338	985	572	242	170	167	4,598	--------
McLean	4,742	6,688	--------	2,211	1,334	657	858	3,562	553	162	461	681	375	660	1,146	505	7,626	--------
Menard	1,224	1,665	--------	551	166	96	89	862	85	47	72	108	104	25	5	29	722	--------
Mercer	1,147	1,526	--------	490	156	186	408	1,647	297	69	165	136	167	139	47	70	1,850	--------
Monroe	1,092	1,294	--------	390	214	186	76	156	147	60	54	71	484	31	14	9	866	--------
Montgomery	3,558	4,727	--------	1,285	270	223	228	992	305	49	144	274	1,685	267	55	251	1,867	--------
Morgan	3,777	5,312	--------	599	505	1,058	500	1,642	402	88	178	260	550	153	23	165	2,932	--------
Moultrie	1,410	2,210	--------	220	108	70	59	456	87	23	83	108	447	178	70	93	930	--------
Ogle	867	1,329	--------	601	1,337	224	263	1,570	279	55	220	232	1,535	486	101	132	2,961	--------
Peoria	9,017	12,964	--------	1,880	1,575	2,124	4,620	6,555	1,890	813	1,114	964	1,141	2,707	397	443	7,286	--------
Perry	3,191	4,079	--------	227	492	244	178	395	179	51	90	188	1,152	136	22	36	2,155	--------
Piatt	934	1,542	--------	200	120	75	98	684	58	21	94	141	830	168	32	27	1,158	--------
Pike	3,080	4,136	--------	719	128	79	101	552	58	83	418	154	519	82	21	34	967	--------
Pope	738	849	--------	86	83	47	50	320	359	26	52	207	491	50	29	24	641	--------
Pulaski	1,172½	1,669½	--------	61½	81	87	98½	844	49	77	276	298	753	123	39½	38	497	--------
Putnam	492	607	--------	211	183	104	68	278	62	15	37	43	79	33	2	28	505	--------
Randolph	4,225	4,855	--------	174	442	238	170	890	224	51	95	269	2,883	83	21	53	4,063	--------
Richland	1,023	1,534	--------	242	130	124	307	544	112	32	82	152	167	58	15	25	799	--------
Rock Island	5,596	7,333	--------	2,493	536	534	1,128	5,737	1,166	265	688	683	669	538	128	292	5,338	--------
Saline	4,196	5,597	--------	352	291	222	492	1,239	460	88	386	966	783	300	127	102	2,650	--------
Sangamon	15,290	17,524	--------	5,324	2,998	3,274	1,881	8,510	1,354	698	964	1,564	1,910	945	232	426	14,574	--------
Schuyler	1,273	2,012	--------	473	165	111	78	207	69	20	52	68	96	34	9	16	898	--------
Scott	1,221	1,743	--------	268	39	32	21	606	50	16	141	447	207	45	11	12	523	--------
Shelby	2,744	4,261	--------	411	353	120	170	945	97	41	81	192	434	167	249	190	1,329	--------
Stark	689	808	--------	684	88	80	105	873	61	11	111	194	133	169	15	97	783	--------
St. Clair	23,479	25,250	--------	517	525	838	298	2,798	1,051	1,042	1,538	813	4,442	421	186	179	3,583	--------
Stephenson	2,537	3,396	--------	687	624	402	392	2,303	573	81	256	309	430	277	602	328	3,549	--------
Tazewell	3,627	5,913	--------	1,023	1,005	633	589	1,261	279	107	301	160	495	468	34	55	1,944	--------
Union	2,509	4,039	--------	523	94	71	71	878	337	43	236	142	477	45	18	34	1,403	--------
Vermilion	6,629	8,629	--------	1,629	636	586	566	5,501	475	313	2,045	1,302	1,132	1,054	226	270	5,447	--------
Wabash	1,588	2,238	--------	150	92	59	121	578	153	61	70	172	252	50	13	26	647	--------
Warren	1,530	2,060	--------	645	120	164	940	1,304	236	79	166	206	178	125	26	176	1,957	--------
Washington	1,448	1,431	--------	362	441	367	127	1,237	94	46	88	97	496	36	18	25	1,127	--------
Wayne	1,658	2,232	--------	320	256	246	697	1,061	103	55	84	347	409	79	30	59	1,194	--------
White	2,198	3,408	--------	101	96	109	105	623	395	112	137	213	170	69	16	72	1,032	--------
Whiteside	1,874	2,144	--------	1,239	402	254	377	2,393	588	731	1,000	352	533	230	59	331	4,101	--------
Will	8,409	8,378	--------	9,625	1,597	1,099	1,129	3,028	758	266	857	730	644	1,171	379	1,502	10,017	--------
Williamson	5,642	7,682	--------	452	406	364	318	1,933	300	182	944	718	993	231	72	118	2,915	--------
Winnebago	4,692	6,335	--------	4,323	4,921	1,237	812	3,069	952	168	449	758	2,835	1,403	344	432	7,582	--------
Woodford	1,539	1,962	--------	1,053	521	165	121	722	427	45	114	69	58	49	18	15	1,291	--------
Down State	297,909½	390,844⅓	8	100,726⅓	46,594	33,407	39,791½	177,311	42,841	14,081	36,720	37,279	69,868	27,451	10,921½	18,638	285,470	2
Cook County	584,851	574,956	--------	99,165	22,361	19,292	23,888	59,040	93,656	93,117	25,239	17,017	82,819	24,877	9,080	25,396	86,384	--------
Total	882,760½	965,800⅓	8	199,891½	68,955	52,699	63,679½	236,351	136,497	107,198	61,959	54,296	152,687	52,328	20,001½	44,034	371,854	2

PRIMARY VOTE FOR REPRESENTATIVE IN CONGRESS—ALL PARTIES—APRIL 9, 1940

1st District—Cook County.

Democratic—	
Arthur W. Mitchell	17,767
Willard S. Townsend	3,358
Republican—	
William E. King	9,680
Patrick B. Prescott	2,179
Oscar DePriest	1,948
Carl A. Hansberry	853
Kathryn M. Johnson	273
Benjamin W. Clayton	162
Richard E. Parker	136
James G. Blake	91

2nd District—Cook County.

Democratic—	
Raymond S. McKeough	66,491
Edward P. Garrity	17,916
Joseph Frank	11,004
Republican—	
P. H. Moynihan	20,291
Arthur G. Lindell	13,863
Emmet F. Byrne	8,101
Thomas A. Thornton	6,575
Edward J. Finan	4,794
Theodore R. Katzmann	2,033
John T. Conlon	1,178
Frank O'Leath	1,025
Leroy Bernard	651
Benjamin W. Mach	562
Edward Worldly	382

3rd District—Cook County.

Democratic—	
Edward A. Kelly	81,747
Eugene T. Horn	15,067
Frank Pulaski	13,763
Republican—	
Waldemar J. Roehler	19,807
Goodwin L. Dosland	19,508
Joseph D. Carey, Jr	5,663
John DeKoker, Jr	4,671
James O. Koontz	2,677

4th District—Cook County.

Democratic—	
Harry P. Beam	48,799
Republican—	
Henry F. Schmudde	4,776
Joseph F. Wronski	4,610

5th District—Cook County.

Democratic—	
A. J. Sabath	20,200
Stanislaus T. Kusper	7,362
Harry G. Green	909
Frank C. Freid	582
Isadore Rupin	274
Republican—	
Martin Dykema	2,318
Matthew J. Vogel	2,151
William L. Boehm	683

6th District—Cook County.

Democratic—	
A. F. Maciejewski	88,274
Ambrose Kelly	8,731
James P. Donahue	6,761
Thomas F. Cullerton	6,284
Robert Leonard	4,205
Robert J. Roach	3,259
William J. Condon	3,126
Lewis L. Root	2,847
Howard Hanreddy	469
Republican—	
Joseph Wagner	19,224
William J. Mink	15,159
Michael J. Creighton	7,274
Edward E. Kennedy	5,374
David M. Jacobson	3,931
Jerome S. Breakstone	1,779

7th District—Cook County.

Democratic—	
Leonard W. Schuetz	93,987
Stanley Adam Lesniewski	28,379
Floyd E. Adams	19,482
J. Edward Clancy	13,884
Christ Sears Minneci	5,711
Republican—	
James C. Moreland	33,610
Alex Loeffler	20,712
M. A. Michaelson	12,830
James J. Ripley	3,901
Frank A. Dahlke	2,819
Charles Brown	2,800
Frederick W. Beach	1,923

8th District—Cook County.

Democratic—	
Leo Kocialkowski	23,091
Frank Uczciwek	3,100
Frank Lash	1,851
Leopold Lagona	872
Albert E. Bucciere	839
Eugene Kabat	830
Republican—	
Anthony V. Champagne	2,313
George M. Rozczynialski	1,540
Edmund Lagona	206
Phillip Koczorowski	169
Lewis Slowik	98

9th District—Cook County.

Democratic—	
James McAndrews	26,175
Frank W. Brown	2,926
Monte G. Randall	2,693
Vincent Paul Ducey	1,305
Republican—	
Charles S. Dewey	19,221
Don Donnelly	1,375
T. McCormick Hartford	973
Scattering	2

PRIMARY VOTE FOR REPRESENTATIVE IN CONGRESS—ALL PARTIES—APRIL 9, 1940—Continued

10th District

Counties.	Democratic.	Republican.					
	John Haderlein.	George A. Paddock.	Drennan J. Slater.	William Mason.	Robert E. Schaefer.	John Fay Harris.	James M. Crume.
Cook	65,629	27,735	21,826	6,930	5,047	2,732	1,489
Lake	6,509	10,162	7,294	4,451	919	2,346	658
Total	72,138	37,897	29,120	11,381	5,966	5,078	2,147

11th District

Counties.	Democratic.	Republican.	
	Edgar O. Eakin.	Chauncey W. Reed.	Walter T. Woodcock.
DuPage	5,244	18,154	6,872
Kane	5,221	14,385	13,890
McHenry	2,091	5,227	3,896
Will	8,926	11,791	8,308
Total	21,482	49,557	32,966

12th District

Counties.	Democratic.		Republican.
	Lewis M. Long.	Scattering.	Noah M. Mason.
Boone		6	3,722
DeKalb	136	11	6,947
Grundy	31	100	3,577
Kendall		65	2,303
LaSalle	576	46	14,730
Winnebago	305	50	16,965
Total	1,048	278	48,244

13th District

Counties.	Democratic.			Republican.
	John B. Hayes.	Woodrow Wilson King.	Gerrit J. Schutt.	Leo E. Allen.
Carroll	311	387	128	3,600
JoDaviess	631	513	238	3,730
Lee	1,136	948	255	6,507
Ogle	1,165	314	79	6,362
Stephenson	1,540	687	1,543	6,406
Whiteside	717	1,783	154	8,101
Total	5,500	4,632	2,397	34,706

PRIMARY VOTE FOR REPRESENTATIVE IN CONGRESS—ALL PARTIES—APRIL 9, 1940—Continued

14th District

Counties.	Democratic.		Republican.			
	Forest Dizotell.	Carroll E. Hicks.	Anton J. Johnson.	Benjamin S. Bell.	Dr. Bert Roan.	George Parrick.
Hancock	1,402	2,370	2,102	1,682	244	324
Henderson	658	460	1,125	411	93	51
McDonough	1,432	1,199	3,687	619	1,037	62
Mercer	1,017	618	2,335	1,215	129	135
Rock Island	7,273	2,788	6,717	6,046	155	337
Warren	1,158	1,002	2,603	877	302	50
Total	12,940	8,437	18,569	10,850	1,960	959

15th District

Counties.	Democratic.			Republican.
	Russell Gunn.	Jesse J. Fidler.	Tom Moore.	Robert B. Chiperfield.
Adams	6,251	1,675	2,330	6,694
Fulton	638	5,085	822	5,975
Henry	1,976	709	801	7,031
Knox	1,270	2,337	597	9,633
Schuyler	677	851	599	1,196
Total	10,812	10,657	5,149	30,529

16th District

Counties.	Democratic.			Republican.	
	M. R. Clark.	Roderick L. Lane.	Alvin H. Shelby.	Everett M. Dirksen.	William A. Bone.
Bureau	1,991	634	372	5,451	1,558
Marshall	614	416	247	1,696	471
Peoria	5,495	5,825	2,497	19,629	3,251
Putnam	413	126	104	950	122
Stark	638	151	93	1,636	457
Tazewell	1,920	2,632	1,397	5,244	637
Total	11,071	9,784	4,710	34,606	6,496

17th District

Counties.	Democratic.	Republican.
	J. Joseph Pitts.	Leslie C. Arends.
Ford	1,385	3,207
Livingston	3,633	7,278
Logan	3,415	5,233
McLean	6,754	13,242
Woodford	1,917	2,624
Total	17,104	31,584

PRIMARY VOTE FOR REPRESENTATIVE IN CONGRESS—ALL PARTIES—APRIL 9, 1940—Continued

18th District

Counties.	Democratic.	Republican.
	James A. Meeks.	Jessie Sumner.
Clark	2,960	2,921
Cumberland	1,669	1,482
Edgar	3,841	3,188
Iroquois	2,873	6,119
Kankakee	3,541	8,126
Vermilion	9,547	12,125
Total	24,431	33,961

19th District

Counties.	Democratic.		Republican.
	Alfred D. Huston.	Carl N. Weilepp.	William H. Wheat.
Champaign	5,411	1,057	11,284
Coles	3,408	1,405	5,379
DeWitt	864	1,320	3,255
Douglas	1,641	535	3,052
Macon	2,732	7,953	13,155
Moultrie	1,249	825	1,767
Piatt	661	926	2,086
Shelby	2,548	1,948	2,869
Total	18,514	15,969	42,847

20th District

Counties.	Democratic.	Republican.		
	James M. Barnes.	Hardin E. Hanks.	Chas. M. Hagen.	Robert B. Adams.
Brown	1,657	358	164	84
Calhoun	960	225	602	271
Cass	2,484	1,160	202	243
Greene	2,738	542	412	334
Jersey	1,952	288	669	473
Mason	2,688	482	751	427
Menard	1,604	664	585	340
Morgan	6,421	1,735	2,038	1,420
Pike	4,136	757	811	637
Scott	1,863	559	504	226
Total	26,503	6,770	6,738	4,455

PRIMARY VOTE FOR REPRESENTATIVE IN CONGRESS—ALL PARTIES—APRIL 9, 1940—Continued

21st District

Counties.	Democratic.		Republican.		
	Frank W. Fries.	Peter F. Mack.	Evan Howell.	Charles N. Neal.	Duncan McDonald.
Christian	5,512	3,092	2,432	1,172	397
Macoupin	6,552	3,086	3,627	1,048	742
Montgomery	4,428	1,769	3,045	1,134	496
Sangamon	14,906	6,120	14,155	9,884	4,213
Total	31,398	14,067	23,259	13,238	5,848

22nd District

Counties.	Democratic.					Republican.		
	Edwin M. Schaefer.	George E. Hary.	A. L. (Al) Bedel.	Henry Frees.	Scattering.	Calvin D. Johnson.	Jesse R. Brown.	Leroy E. Miller.
Bond	1,367	98	43	69	----------	702	1,607	164
Madison	14,388	1,640	1,138	1,275	2	5,026	9,947	1,108
Monroe	1,288	56	56	54	----------	1,262	384	106
St. Clair	28,149	2,952	2,721	1,939	----------	9,124	3,663	506
Washington	1,705	95	57	56	----------	1,814	736	384
Total	46,897	4,841	4,015	3,393	2	17,928	16,337	2,268

23rd District

Counties.	Democratic.	Republican.	
	Laurence F. Arnold.	Ben O. Sumner.	Milo D. Yelvington.
Clinton	2,980	1,402	218
Crawford	2,624	1,448	885
Effingham	3,972	1,515	507
Fayette	3,729	1,971	675
Jasper	2,426	179	1,917
Jefferson	5,806	2,295	1,024
Lawrence	2,753	2,327	374
Marion	5,195	2,784	381
Richland	1,789	1,072	632
Wabash	2,481	1,194	215
Total	33,755	16,187	6,828

PRIMARY VOTE FOR REPRESENTATIVE IN CONGRESS—ALL PARTIES—APRIL 9, 1940—Concluded

24th District

Counties.	Democratic.		Republican.	
	Claude V. Parsons.	Woodrow Frailey.	James V. Heidinger.	Scattering.
Clay	2,250	430	2,159	
Edwards	952	142	1,506	
Gallatin	2,096	531	567	
Hamilton	2,038	761	1,397	
Hardin	1,168	562	936	
Johnson	1,596	263	2,191	
Massac	1,348	102	1,578	2
Pope	1,080	109	1,264	
Saline	6,956	1,072	4,776	
Wayne	2,205	603	3,010	
White	3,236	1,043	1,480	
Total	24,925	5,618	20,864	2

25th District

Counties.	Democratic.		Republican.	
	Kent E. Keller.	Scattering.	C. W. (Runt) Bishop.	H. E. Morgan.
Alexander	3,057		1,116	870
Franklin	9,171		1,466	4,210
Jackson	5,845	2	3,302	2,011
Perry	4,935		1,808	1,372
Pulaski	1,883		831	799
Randolph	5,137		3,565	1,781
Union	3,816		1,451	1,071
Williamson	9,429		4,141	2,165
Total	43,273	2	17,680	14,279

PRIMARY VOTE FOR STATE SENATORS—ALL PARTIES—APRIL 9, 1940

2nd District—Cook County.

Democratic—	
Frank Ryan	15,474
John James Vader	1,207
Republican—	
George W. Tebbens	1,304
John H. Teune	1,016
Walter J. Mueller	547

4th District—Cook County.

Democratic—	
Frank McDermott	24,177
Anton Grabowski	6,994
Stanley A. Kasprzyk	4,212
Jacob J. Pletka	1,288
William F. McDonnell	1,223
Edwin F. Morkes	572
Republican—	
Peter Lipinski	5,574

6th District—Cook County.

Democratic—	
John J. Meyers	42,800
Republican—	
William G. Knox	22,268
James G. Barber	6,391
Oscar Emil Lundgren	6,130
Edwin R. Eckersall	2,970
Harry F. Hamlin	2,433
Scattering	1

PRIMARY VOTE FOR STATE SENATORS—ALL PARTIES—APRIL 9, 1940—Continued

8th District

Counties.	Democratic.			Republican.			
	Theodore Reusch.	Oscar Soderquist.	Scattering.	Ray Paddock.	Richard B. Martin.	Albert E. Nordstrom.	Verne Corley.
Boone				1,979	676	654	279
Lake	183	109	248	15,197	5,704	3,411	2,669
McHenry			68	5,063	1,354	1,089	445
Total	183	109	316	22,239	7,734	5,154	3,393

10th District

Counties.	Democratic.	Republican.		
	John R. Logan.	Charles W. Baker.	Harry G. Leach.	Daniel L. Kinson.
Ogle	1,205	5,234	1,395	342
Winnebago	6,271	12,391	4,134	1,589
Total	7,476	17,625	5,529	1,931

12th District

Counties.	Democratic.	Republican.	
	Frank H. Trunck.	Edward E. Laughlin.	Harry H. Stahl.
Carroll	709	1,749	1,760
JoDaviess	1,274	1,792	1,648
Stephenson	3,743	4,349	2,560
Total	5,726	7,890	5,968

14th District

Counties.	Democratic.	Republican.
	James T. Walsh.	Arnold P. Benson.
Kane	5,501	22,791
Kendall	620	2,218
Total	6,121	25,009

PRIMARY VOTE FOR STATE SENATORS—ALL PARTIES—APRIL 9, 1940—Continued

16th District

Counties.	Democratic.	Republican.
	Clark Hart.	Simon E. Lantz.
Livingston	3,609	6,992
Marshall	1,184	1,893
Putnam	598	949
Woodford	1,925	2,679
Total	7,316	12,513

18th District—Peoria County

Democratic—		Republican—	
Thomas E. Madden	9,082	Clyde C. Trager	6,847
Joseph M. Mittleman	7,028	William B. Stone	5,870
		William P. Buchanan	5,296
		John Radley	3,778
		Guy W. Wait	1,044

20th District

Counties.	Democratic.	Republican.
	Varnum A. Parish.	Louis E. Beckman.
Grundy	1,296	3,386
Iroquois	2,561	5,217
Kankakee	3,604	8,182
Total	7,461	16,785

22nd District

Counties.	Democratic.				Republican.	
	Ralph M. Jinkins.	Victor Scott.	Oda M. Sizemore.	C. E. (Mayor) Spang.	John W. Speakman.	Will J. Sandusky.
Edgar	347	2,473	1,644	251	2,421	925
Vermilion	4,534	2,009	2,291	1,938	7,662	6,285
Total	4,881	4,482	3,935	2,189	10,083	7,210

PRIMARY VOTE FOR STATE SENATORS—ALL PARTIES—APRIL 9, 1940—Continued

24th District

Counties.	Democratic.	Republican.	
	Dr. Richard C. Shurtz.	Everett R. Peters.	Roy R. Cline.
Champaign	6,549	8,524	3,489
Moultrie	1,803	1,252	442
Piatt	1,296	1,266	903
Total	9,648	11,042	4,834

26th District

Counties.	Democratic.	Republican.				
	L. C. Sieberns.	Wilbur J. Cash.	Alonzo L. Sargent.	Mrs. Mary B. Funk.	Gordon W. Childers.	Maurice Kalahar.
Ford	1,395	633	1,452	714	189	283
McLean	6,625	4,034	3,177	3,794	1,830	1,452
Total	8,020	4,667	4,629	4,508	2,019	1,735

28th District

Counties.	Democratic.	Republican.	
	Nicholas L. Hubbard.	Ray A. Dillinger.	Louis L. Mason.
DeWitt	2,128	2,331	1,047
Logan	3,864	4,157	1,095
Macon	10,078	10,420	4,470
Total	16,070	16,908	6,612

30th District

Counties.	Democratic.	Republican.	
	Martin B. Lohmann.	Edwin McDonald.	William S. Schuermann.
Brown	1,606	327	231
Cass	2,517	1,196	312
Mason	2,752	590	1,095
Menard	1,544	1,128	445
Schuyler	1,849	964	245
Tazewell	6,517	2,531	2,034
Total	16,785	6,736	4,362

PRIMARY VOTE FOR STATE SENATORS—ALL PARTIES—APRIL 9, 1940—Continued

32nd District

Counties.	Democratic.		Republican.	
	Miss Mary Davidson.	Carle R. Crabb.	T. Mac Downing.	Roy R. Barnes.
Hancock	3,051	1,415	3,308	928
McDonough	1,622	1,171	4,955	512
Warren	1,537	623	3,001	777
Total	6,210	3,209	11,264	2,217

34th District

Counties.	Democratic.	Republican.	
	Melvin Thomas.	Robert W. Lyons.	Lew Wallace.
Clark	2,580	1,441	1,449
Coles	5,016	3,013	3,258
Douglas	2,085	1,672	1,391
Total	9,681	6,126	6,098

36th District

Counties.	Democratic.					Republican.
	Lewis L. Boyer.	Jos. E. Heckenkamp.	Lawrence A. Zeiger.	M. C. McAdams.	Eldredge R. Boyer.	A. Otis Arnold.
Adams	4,774	3,391	2,918	766	392	6,416
Calhoun	323	699	19	103	29	932
Pike	1,946	2,213	548	1,001	195	2,074
Scott	500	836	189	258	45	1,201
Total	7,543	7,139	3,684	2,128	661	10,623

38th District

Counties.	Democratic.		Republican.
	Harry C. Stuttle.	Claude H. Griffiths.	Elmer H. Droste.
Greene	1,375	2,049	1,091
Jersey	1,454	596	1,176
Macoupin	5,974	2,340	5,099
Montgomery	4,351	1,750	4,194
Total	13,154	6,735	11,560

PRIMARY VOTE FOR STATE SENATORS—ALL PARTIES—APRIL 9, 1940—Continued

40th District

Counties.	Democratic.			Republican.		
	Jno. W. Fribley.	C. F. Easterday.	Lon E. Martin.	Byron Bentley.	Edward E. Adams.	Harry M. Curzon.
Christian	4,569	1,841	2,856	1,777	1,737	677
Cumberland	1,001	630	259	557	293	532
Fayette	1,216	2,491	763	1,532	545	554
Shelby	2,903	1,537	989	1,043	586	1,063
Total	9,689	6,499	4,867	4,909	3,161	2,826

42nd District

Counties.	Democratic.	Republican.
	John J. Parish.	Ray Stroud.
Clay	2,094	1,900
Clinton	2,788	1,257
Effingham	3,339	2,236
Marion	5,253	2,741
Total	13,474	8,134

44th District

Counties.	Democratic.		Republican.		
	Jos. H. Davis.	W. H. Owen.	R. G. Crisenberry.	Elbert Waller.	Harry Wilson.
Jackson	5,001	1,369	3,243	1,945	461
Monroe	901	461	1,358	177	103
Perry	1,500	3,780	1,484	930	909
Randolph	3,871	1,556	3,835	1,048	506
Washington	1,070	780	1,636	605	571
Total	12,343	7,946	11,556	4,705	2,550

46th District

Counties.	Democratic.		Republican.
	Clyde Lee.	Sidney Parker.	Hassel B. Smith.
Jasper	1,378	1,327	1,538
Jefferson	5,383	2,118	3,208
Richland	1,112	765	1,604
Wayne	1,332	1,660	2,481
Total	9,205	5,870	8,831

PRIMARY VOTE FOR STATE SENATORS—ALL PARTIES—APRIL 9, 1940—Concluded

48th District

Counties.	Democratic.					Republican.		
	D. T. Woodard.	James W. Karber.	Lyman W. Emmons.	John McCullough.	W. O. Stacy.	George C. Armstrong.	Ben H. Townsend.	Scattering.
Crawford	352	122	937	1,306	109	384	50	9
Edwards	535	54	31	12	570	56	113	-------
Gallatin	545	1,907	53	79	173	1	12	82
Hardin	273	1,093	33	64	48	40	7	7
Lawrence	649	154	1,960	300	186	777	-------	-------
Wabash	1,165	500	613	185	342	25	188	8
White	2,490	1,056	193	314	379	47	65	111
Total	6,009	4,886	3,820	2,260	1,807	1,330	435	217

50th District

Counties.	Democratic.		Republican.			
	J. Will Howell.	R. Wallace Karraker.	Harris W. Jones.	C. H. (Herb) Whitcomb.	R. L. Britton.	Wallace A. Bandy.
Alexander	671	2,254	393	362	647	361
Franklin	8,458	3,047	1,680	1,262	1,117	1,593
Pulaski	766	978	148	83	1,575	210
Union	1,641	3,084	1,260	313	342	437
Williamson	5,163	3,734	2,463	2,605	374	973
Total	16,699	13,097	5,944	4,625	4,055	3,574

PRIMARY VOTE FOR REPRESENTATIVES IN THE GENERAL ASSEMBLY—ALL PARTIES—APRIL 9, 1940

1st District—Cook County.

Democratic—	
Daniel M. Flanigan	14,655
Otto Cooper	1,537
Republican—	
Ernest A. Greene	3,500
Arthur T. Broche	3,026½
Irene McCoy Gaines	1,240
Lausayle Brown	1,090½
Alfonso S. Rocco	423½
J. Allen Grant	325½

2nd District—Cook County.

Democratic—	
James J. Ryan	26,936½
Vito Marzullo	19,976
William J. Daly	3,178
Alva G. Wood	1,370
Herbert J. Niemoth	991
Republican—	
James J. Adduci	5,360
Harry Teune	1,305
Matthew E. Mayer	697½
Michael Camp	409
Amoth C. Cope	236
Edward Kniff	173½

3rd District—Cook County.

Democratic—	
George Garry Noonan	30,009
Joseph F. Tittinger	3,764
George Williams	2,129
Frank J. Zengri	1,352
Francis P. Cahill	1,224½
James Phil Durden	627
Lobengula Mosley	616½
Republican—	
Charles J. Jenkins	12,781½
Joseph E. Snowden	3,375½
Frank S. Cacciatore	1,538½
Cora A. Graham	1,511
William McCuen	793
M. Earle Sardon	482

4th District—Cook County.

Democratic—	
John C. Kluczynski	44,468
John F. Boyle	42,122
Frank L. Wozniak	13,689½
Henry J. Barrett	5,718½
Raleigh W. Kean	5,678½
Stephen E. Tamborski	4,091
Richard Walicki	2,291
Frank D. Novak	1,775½
Republican—	
Michael A. Ruddy	16,612

5th District—Cook County.

Democratic—	
Louis G. Berman	40,475½
Stillman M. Frankland	29,378
David X. Meyers	9,875½
John J. Sullivan	6,087½
James E. Murphy	5,436
George C. Adams	4,370½
John J. Jackson	4,141½
Helene Leach	3,893
J. Gail Strader	2,623½
Herman Forel	1,416½
Booker McNeamon Money	1,184
Republican—	
William J. Warfield	25,555½
Noble W. Lee	13,822
Matilda Fenberg	8,059
Edward N. White	6,284½
Clifford T. Johnson	5,051½
Benjamin H. Crockett, Sr	4,753½
Margaret Kathryn Woods	2,863
Madison C. B. Mason	1,465½
Paul Branch	1,198
W. Thomas Soders	1,095
Scattering	1½

6th District—Cook County.

Democratic—	
Charles H. Weber	65,462
George H. Smith	42,688
Patrick T. Driscoll	18,230
James F. Maloney	15,770½
Scattering	1½
Republican—	
Alan E. Ashcraft, Jr	39,202½
James J. Barbour	37,842
Charles W. Swanson	37,122½
Benjamin J. Schultz	7,056½

7th District—Cook County.

Democratic—	
Emmett McGrath	59,764
Raymond W. Smith	14,579½
John Joseph Ryan	11,054
William F. Donahue	9,550
Republican—	
Bernice T. Van der Vries	68,679½
Arthur W. Sprague	56,124½
Lester D. Wilcox	19,663
Thomas Mathiesen	9,788½
William Kretschmar	6,099

PRIMARY VOTE FOR REPRESENTATIVES IN THE GENERAL ASSEMBLY—ALL PARTIES—APRIL 9, 1940—Continued

8th District

Counties.	Democratic.	
	Thomas A. Bolger.	Jack H. Hoff.
Boone	743	495
Lake	12,026½	8,887½
McHenry	8,078½	2,177½
Total	20,848	11,560

8th District—Continued

Counties.	Republican.										
	Nick Keller.	Harold D. Kelsey.	C. Russell Allen.	Willis A. Overholzer.	Charles Kerwin Stratton.	Brown Pierce.	Charles E. Neal.	Michael J. Haney.	Martin Jensen.	Daniel S. Hunt.	Scattering.
Boone	3,225½	2,579½	1,177½	1,283½	1,074	398	235	129	420	344½	-------
Lake	24,257	16,744	2,890½	13,478½	7,569	6,963	4,240	3,233½	2,408½	1,793½	-------
McHenry	2,719½	4,451½	15,776½	1,109	1,771	473	294	147½	498	304½	3
Total	30,202	23,775	19,844½	15,871	10,414	7,834	4,769	3,510	3,326½	2,442½	3

9th District—Cook County

Democratic—	
William J. Gormley	37,691½
Peter P. Jezierny	25,883½
Frank J. Pacanowski	10,124
Stanley Sobisyewski	5,424½
George J. Koranda	4,847½
Benjamin J. Dominiak	2,853½
Leon Dymitrowicz	1,776½

Republican—	
William S. Finucane	6,427
Casimir T. Jankowski	2,916½
John J. Dwyer	1,234½
John L. Guminski	878½
B. J. Jaskowski	710½
Edward Kozlowski	545½
G. W. Paradee, Jr	513½
Leo Osowski	202

10th District

Counties.	Democratic.			Republican.	
	Edward C. (Ted) Hunter.	John Baumgarten.	Frank B. Wilson.	David Hunter, Jr.	Leroy M. Green.
Ogle	452	553	4,492	10,332½	9,410
Winnebago	10,741	9,492	3,380	30,627½	23,721
Total	11,193	10,045	7,872	40,960	33,131

PRIMARY VOTE FOR REPRESENTATIVES IN THE GENERAL ASSEMBLY—ALL PARTIES—APRIL 9, 1940—Continued

11th District—Cook County

Democratic—		Republican—	
Michael E. Hannigan	102,011½	David I. Swanson	44,244½
George A. Fitzgerald	74,984	Calvin T. Weeks	26,823
John H. O'Connor	26,424½	Michael L. Apato	8,995
Paul R. Friedrich	18,817½	Edward M. Gaynor	6,405
Thomas J. McKittrick	10,718½	George C. Lehman	5,179
		Robert J. Mautner	1,529

12th District

Counties.	Democratic.			Republican.	
	Charles D. Franz.	Coleman G. Buford, M.D.	Alfred F. Stanley.	John A. Bingham.	Franklin U. Stransky.
Carroll	1,172	625	269	3,476	7,991
JoDaviess	2,270	2,421	414	7,346½	3,410½
Stephenson	8,433	2,234	2,505	10,337	8,796
Total	11,875	5,280	3,188	21,159½	20,197½

13th District—Cook County

Democratic—		Republican—	
John G. Ryan	92,780	Elmer J. Schnackenberg	61,748
Adam S. Mioduski	67,853	Ragnar G. Nelson	11,453½
Bernard Goodman	23,518	George R. Hillstrom	11,115½
		William C. Henry	10,359
		Walker Butler	9,303
		William Edward Wallace	7,087½
		Wyllys T. T. Miller	3,568

14th District

Counties.	Democratic.		Republican.		
	Leon M. Schuler.	Francis H. Dalton.	Maud N. Peffers.	John C. Friedland.	Lester James Galvin.
Kane	15,021	7,241½	30,807	31,168	18,220½
Kendall	1,055½	742½	3,328	2,567	1,449½
Total	16,076½	7,984	34,135	33,735	19,670

15th District—Cook County

Democratic—	
Edward Skarda	14,902
Matt Franz	13,123
James J. Polodna	12,270½
Joseph W. Nosek	2,076

PRIMARY VOTE FOR REPRESENTATIVES IN THE GENERAL ASSEMBLY—ALL PARTIES—APRIL 9, 1940—Continued

16th District

Counties.	Democratic.	Republican.		
	William Vicars.	Rollie C. Carpenter.	Calistus A. Bruer.	William F. Titus.
Livingston	11,871	12,146½	8,986½	2,292½
Marshall	3,305	2,031½	1,631½	2,281½
Putnam	1,914	506½	560	2,273½
Woodford	4,389	2,537½	2,751	1,581
Total	21,479	17,222	13,929	8,428½

17th District—Cook County

Democratic—		Republican—	
Carmen Vacco	10,426½	Peter C. Granata	4,385
Roland V. Libonati	8,219		

18th District—Peoria County

Democratic—		Republican—	
Howard J. Gorman	38,543	August C. Grebe	27,155½
		Leo D. Crowley	17,954½
		Charles W. Cushing	13,087
		Joseph Hodges	3,211
		Eli Vincent Moore, Jr	1,969

19th District—Cook County

Democratic—		Republican—	
John J. Gorman	110,440	Frank Houcek	15,159½
John O. Hruby	109,314½	Norman J. McLeod	13,150½
Irving H. Weinstein	13,469½	James C. Soper	9,970
Robert E. Riley	11,591	Charles F. Seeman, Jr	6,769
John E. Burns	9,830	Milton J. Astrachan	5,558
Jule O. Josephson	5,476½	John O. Manning	3,799
Doyt E. Benjamin	5,147½	Joseph Scuccimaire	1,038
		William A. Daddono	782
		Scattering	3

20th District

Counties.	Democratic.		Republican.			
	Ben W. Alpiner.	John H. Beckers.	Harry L. Topping.	George B. Allen.	T. R. Johnston.	Milo J. Fleming.
Grundy	2,802	1,636	2,420½	8,312	1,252	378
Iroquois	5,544	1,991	7,894½	966	1,220	8,424½
Kankakee	8,266½	3,983½	12,517	3,847½	8,911½	1,129½
Total	16,612½	7,610½	22,832	13,125½	11,383½	9,932

PRIMARY VOTE FOR REPRESENTATIVES IN THE GENERAL ASSEMBLY—ALL PARTIES—APRIL 9, 1940—Continued

21st District—Cook County

Democratic—		Republican—	
Joseph L. Rategan	39,668	Robert Petrone	14,970
Edward J. McCabe	38,154½	William J. Colohan, Jr	4,079½
Joseph Olszewski	11,306½	Louis F. Peifer	3,836½
Arthur J. McGurn	7,190½	George H. Brockmeier	3,498½
		Walter J. Garrity	1,893
		Aaron Skolnick	551½

22nd District

Counties.	Democratic.			Republican.				
	W. O. Edwards.	Frank I. Roderick.	Leo C. Murphy.	Hugh M. Luckey.	Augustus F. DeGafferelly.	Willard Ice.	Robert H. Beatty.	Everett Douglas Graves.
Edgar	7,688	2,617	1,863½	5,476	1,935½	579	1,586	322
Vermilion	18,810	7,368½	6,365	14,151½	12,055½	12,692½	3,576½	1,605½
Total	26,498	9,985½	8,228½	19,627½	13,991	13,271½	5,162½	1,927½

23rd District—Cook County

Democratic—		Republican—	
Arthur M. Kaindl	49,210½	William G. Thon	31,090
Stanley A. Halick	38,671½	Daniel A. Roberts	20,951½
Peter J. Sklodowski	11,293	John J. Maypole	9,599½
James S. McHugh	9,749½	Frank C. Wilkinson	4,948
Chester J. Trawinski	8,609½	Nat F. Grusin	1,063
Charles E. Gawne	7,134½		
Walter J. Gorski	5,431½		
Harry Charles Fink	3,420½		
Carl Holzwart	1,913		
Max Stajenka	1,114		

24th District

Counties.	Democratic.				Republican.						
	Tom M. Garman.	Dr. B. A. Smith.	Thompson J. Anderson.	Mattis Scheslcy III.	Chas. W. Clabaugh.	Ora D. Dillavou.	Julius J. Hirschfeld.	Harold B. McKinney.	C. R. Iungerich.	B. L. Kirk.	Ralph Fosnaugh.
Champaign	13,233½	5,681	2,336½	874½	11,122	12,260	7,258½	1,563½	2,706	1,376½	720½
Moultrie	2,329	1,365	2,607	212½	2,607	809½	505½	927½	65½	164½	39½
Piatt	1,632½	697½	2,204½	140	2,286½	865	448½	2,542½	70	241½	112½
Total	17,195	7,743½	7,148	1,227	16,015½	13,934½	8,212½	5,033½	2,841½	1,782½	872½

PRIMARY VOTE FOR REPRESENTATIVES IN THE GENERAL ASSEMBLY—ALL PARTIES—APRIL 9, 1940—Continued

25th District—Cook County

Democratic—	
Raymond T. O'Keefe	135,224½
Stanley R. Kosinski	92,632½
Edwin Kania	28,585
Bruno M. Gajewski	26,258½
Herbert Irwin Novitsky	17,236

Republican—	
Elroy C. Sandquist	43,069
James A. Davis	21,890½
Otto M. Webb	18,236
Alden J. Cowen	8,138½
Ralph Nelsen	6,948
Verlin P. Grindle	6,436
Richard C. Schroeder	6,357½
Bernard Hansen	5,439
Sidney S. Schiller	4,578½
John M. Price	4,347½
Walter E. Schirmer	2,637½
Henry C. Jepsen	2,603
John L. Coffield	2,258½
Rose Lamberty	1,906½
Rudolph R. Siuszko	1,854½
Thomas Francis Cline	1,693½
George W. Blumer	1,182½
Herbert T. Yuenger	697
Scattering	3

26th District

Counties.	Democratic.	Republican.		
	Joe W. Russell.	Homer Caton.	Ben S. Rhodes.	G. J. Johnson.
Ford	4,523	2,883½	2,476½	5,081½
McLean	16,760	17,156½	16,035½	9,026½
Total	21,283	20,040	18,512	14,108

27th District—Cook County

Democratic—	
John Kuklinski	14,077
A. L. Auth	13,001
Edmund John Bawelek	3,618½
Stanley J. Mondala	3,196½
Felix S. Lewandowski	1,675½
Joseph Kosinski	1,338½
Zachary G. Pallasch	1,319
Joseph P. Przywarski	1,297
Frank J. Mytnik	871
Frank J. Quirk	818½
Henry S. Pietrzak	646½
Roy J. Golson	610
Anton Grzybowski	487½

Republican—	
Eugene P. Dukes	2,779
Stanley E. Martynowski	1,720
Edward W. Olszewski	1,020
Leo Luka	172

28th District

Counties.	Democratic.		Republican.					
	Dean S. McGaughey.	Felix E. Wilson.	Dan Dinneen.	William Querfeld.	Webber Borchers.	Luther C. Paxton.	Richard James Oglesby III.	Evan Worth.
DeWitt	1,898	5,168	2,381½	5,343	284	431½	696	367
Logan	6,010	4,839	3,043	1,412	118½	638½	3,360½	3,856½
Macon	17,945½	11,588	14,630½	3,275	7,905½	5,423½	2,082	805
Total	25,853½	21,595	20,055	10,030	8,308	6,493½	6,138½	5,028½

PRIMARY VOTE FOR REPRESENTATIVES IN THE GENERAL ASSEMBLY—ALL PARTIES—APRIL 9, 1940—Continued

28th District—Concluded

Counties.	Republican (Continued).							
	Isaac H. Beckholt.	Bushrod Sattley.	T. C. Buxton.	James L. Atkins.	Arthur N. Dawson.	Fred I. Edgell.	Edgar N. Stark.	P. Lincoln Hensley.
DeWitt	124½	378	330	167	222½	52½	78	79
Logan	2,516	43½	351½	125½	234	1,257	70½	48½
Macon	752½	2,855	2,433	2,191½	1,941	100½	809½	275½
Total	3,393	3,276½	3,114½	2,484	2,397½	1,410	958	403

29th District—Cook County

Democratic—		Republican—	
Edward P. O'Grady	12,239	Robert M. Woodward	8,608½
Arthur J. Quinn	10,844	Robert Hall McCormick III	6,744½
		John Edward Sandberg	464
		Morgan C. Crandell	228

30th District

Counties.	Democratic.						Republican.	
	Major T. Flowerree.	Ed. Teefey.	John C. Harris.	Will E. Burns.	George F. Kuhlman.	James Peters.	Robert H. Allison.	William G. Burnsmier.
Brown	1,526	4,126	778½	241	717½	94	1,077½	357½
Cass	2,155	1,839	356	2,520	2,916	104	3,287½	1,023
Mason	5,638	676	652½	508½	214½	2,224½	2,600½	2,349
Menard	2,204½	838½	2,119½	395½	172	333	3,289	1,592½
Schuyler	2,154	3,180½	616½	409½	468½	397½	2,490	1,204
Tazewell	6,810½	4,278	3,028½	3,395	825½	1,067½	10,618½	3,186½
Total	20,488	14,938	7,551½	7,469½	5,314	4,220½	23,363	9,712½

31st District—Cook County

Democratic—		Republican—	
Pierce L. Shannon	53,662	Edward P. Saltiel	28,047½
William B. Greene	53,219½	George A. Williston	16,626½
Bernard B. Wolfe	13,368	Theodore Roosevelt Pickard	11,306½
Matthew L. Johannes	7,384½	Wilbert J. J. Wahler	8,330½
		Paul Fenwick Pomeroy	5,375½
		Carl Emil Liedberg	4,521½
		Fred C. Nonnamaker, Jr	2,592½
		Philip Horvitz	1,227
		Adam J. Herres	1,151
		Francis Louis Gaglian	1,144
		Anthony Penovich	465½

PRIMARY VOTE FOR REPRESENTATIVES IN THE GENERAL ASSEMBLY—ALL PARTIES—APRIL 9, 1940—Continued

32nd District

Counties.	Democratic.		Republican.		
	Ross E. Noper.	Albert Salisbury.	Sam Schaumleffel.	Rollo R. Robbins.	Dennis E. Markillie.
Hancock	4,931	8,748	3,926½	6,243	2,646½
McDonough	6,723	1,786½	5,173	8,589	1,497½
Warren	4,496½	1,557½	9,662	1,804½	398½
Total	16,150½	12,092	18,761½	16,636½	4,542½

33rd District

Counties.	Democratic.				Republican.	
	Ora Smith.	Francis J. Coyle.	Thomas A. Brennan.	Roy D. Mansfield.	Clinton Searle.	Harry M. McCaskrin.
Henderson	3,534½	81	189	101	3,114½	1,964
Mercer	3,472½	873½	1,075	226½	6,565½	5,146½
Rock Island	8,430½	10,680	9,605	2,117	21,109½	16,821
Total	15,437½	11,634½	10,869	2,444½	30,789½	23,931½

34th District

Counties.	Democratic.			Republican.			
	J. S. Mundy.	J. M. Turner.	Alva C. Strader.	Dr. Raymond C. Gillogly.	John W. Lewis, Jr.	Chas. G. Strohm.	Thos. McClure.
Clark	5,552½	3,485½	1,910	666	4,547	2,800	1,514
Coles	6,938½	6,389	3,874	5,620½	3,968½	5,489½	1,451
Douglas	1,636	2,374½	3,370½	7,604	787	799	297
Total	14,127	12,249	9,154½	13,890½	9,302½	9,088½	3,262

35th District

Counties.	Democratic.		Republican.	
	Henry J. White.	Edward A. Jones.	Dennis J. Collins.	George S. Brydia.
DeKalb	5,509½	997½	19,800½	4,615½
Lee	2,145	6,804	13,226	6,255
Whiteside	4,030	3,383	10,418½	13,545½
Total	11,684½	11,184½	43,445	24,416

PRIMARY VOTE FOR REPRESENTATIVES IN THE GENERAL ASSEMBLY—ALL PARTIES—APRIL 9, 1940—Continued

36th District

Counties.	Democratic.					Republican.	
	W. Roy Donohoo.	William F. Gibbs.	Thomas J. Lenane.	J. H. Hanly.	E. L. Mathews.	Henry F. Scarborough.	L. G. Pottle.
Adams	4,087	15,054	16,653½	872	855	10,687	9,810
Calhoun	1,600	1,224	943½	86½	35	1,571	1,133
Pike	15,617	3,927	1,577	191	184	3,169	2,610
Scott	2,130½	2,079	1,522	137	134½	2,929½	714½
Total	23,434½	22,284	20,696	1,286½	1,208½	18,356½	14,267½

37th District

Counties.	Democratic.		Republican.		
	Henry J. Knauf.	William T. Price.	Frederick W. Rennick.	James A. Nowlan.	J. P. Wilamoski.
Bureau	8,765	1,187	11,665	5,717	1,818
Henry	8,831	3,406½	8,782½	8,573½	4,304½
Stark	2,184	598	2,324	3,319	682
Total	19,780	5,191½	22,771½	17,609½	6,804½

38th District

Counties.	Democratic.					Republican.		
	Dr. Frank A. Stewart.	Tim Donnelly.	Raymond S. Richmond.	Howard Manning.	Delbert O. Shade.	William (Bill) Robison.	William E. Cole.	Samuel O. Smith, Jr.
Greene	1,761½	946	549½	3,438½	5,782½	2,013½	659	906½
Jersey	1,307	797	506½	4,374	425	1,742½	783½	1,110
Macoupin	8,535	11,306	1,952½	2,651½	1,319½	7,802	2,365½	4,662½
Montgomery	3,379	1,626½	10,488½	2,446	564½	4,552½	6,954½	2,677½
Total	14,982½	14,675½	13,497	12,910	8,091½	16,110½	10,762½	9,356½

39th District—LaSalle County

Democratic—		Republican—	
Edward G. Hayne	13,161½	Elmer P. Hitter	23,038
Jeremiah F. Walsh	11,828½	J. Ward Smith	22,908½
Orlando S. Smith	7,743		
J. Edgar Noonan	2,128		
Leonard W. Peck	1,610½		

PRIMARY VOTE FOR REPRESENTATIVES IN THE GENERAL ASSEMBLY—ALL PARTIES—APRIL 9, 1940—Continued

40th District

Counties.	Democratic.			Republican.	
	Ed Marvel.	Sam S. Lorton.	Waldo B. Harmon.	Henry D. Sparks.	Will P. Welker.
Christian	14,128	6,910	7,570½	7,753½	3,973½
Cumberland	1,700	2,065	341	1,905	1,289½
Fayette	5,488½	6,245½	1,447	2,275	7,661½
Shelby	6,518	8,258	2,116	5,887	3,070
Total	27,834½	23,478½	11,474½	17,820½	15,994½

41st District

Counties.	Democratic.				Republican.		
	Joseph Sam Perry.	Martin K. Miller.	Raymond S. Stanton.	Conrad J. Wirth.	Warren L. Wood.	Lottie Holman O'Neill.	John Triska.
DuPage	12,192½	2,045	2,561½	1,062½	31,540½	36,542	4,697½
Will	13,755	7,634½	6,805½	6,491½	35,281½	21,291	6,306
Total	25,947½	9,679½	9,367	7,554	66,822	57,833	11,003½

42nd District

Counties.	Democratic.							Republican.	
	George J. Bauer.	Miles E. Mills.	Clarence G. Beckemeyer.	A. B. Lager.	John D. "Duke" Erlinger.	John M. Shultz.	I. E. Kinney.	R. J. Branson.	Albert (Judge) Manuel.
Clay	1,292	1,882	330	1,183	791½	226½	178	4,209½	391½
Clinton	578	341	1,688	5,458	6,393½	223	57	3,784	282
Effingham	7,614	5,923	224	360	136½	363½	111	4,939	1,213
Marion	2,927	2,660	7,620	2,465	1,697	2,390	952	6,182	654
Total	12,411	10,806	9,862	9,466	9,018½	3,203	1,298	19,114½	2,540½

43rd District

Counties.	Democratic.				Republican.			
	A. W. Ray.	Ray Simkins.	L. Fred O'Brien.	David P. Lindberg.	James E. Davis.	Reed F. Cutler.	O. C. Renshaw.	Edw. T. Malmgren.
Fulton	9,085	5,046	2,269	1,586	2,805	9,935½	3,685	1,464½
Knox	2,040½	6,076½	3,322	3,656	17,404½	9,321½	1,741½	2,335
Total	11,125½	11,122½	5,591	5,242	20,209½	19,257	5,426½	3,799½

PRIMARY VOTE FOR REPRESENTATIVES IN THE GENERAL ASSEMBLY—ALL PARTIES—APRIL 9, 1940—Continued

44th District

Counties.	Democratic.				
	A. A. (Boots) Brands.	Merwin H. Eaton.	Willard Chamberlain.	Gus Blair.	A. F. Gourley.
Jackson	2,436½	2,723	5,514	3,722½	4,805½
Monroe	3,367	470	361½	206½	44½
Perry	1,250½	11,334	686½	1,639½	1,088
Randolph	11,800½	1,732	1,303½	1,821½	336
Washington	2,677	821	531	574½	412
Total	21,531½	17,080	8,396½	7,964½	6,686

44th District—Concluded

Counties.	Republican.						
	Thos. J. Thornton.	W. J. McDonald.	John H. (Jack) Stumpe.	J. C. McDaniel.	Richard L. Welch.	William (Bill) Hackleman.	George A. Rodely.
Jackson	3,541½	6,426	480	4,007½	1,736	246	222½
Monroe	2,612½	646½	358	128½	770	122½	55½
Perry	1,428	976	4,085½	316	459	1,090	1,371
Randolph	11,851½	1,368	956	457	1,074½	467½	467½
Washington	2,613	1,505½	2,078½	322	592½	473	133
Total	22,046½	10,922	7,958	5,231	4,632	2,399	2,249½

45th District

Counties.	Democratic.							
	Andy O'Neill.	T. J. Sullivan.	J. P. "Cotton" Knox.	Dean Sargent.	A. E. Rouland.	Noah J. Chambers.	John J. Young.	Randall J. Plunkett.
Morgan	6,112½	2,847½	778	7,910½	572½	174	748	85
Sangamon	23,551	14,858	12,333	2,779½	5,341½	4,625	2,634	1,004½
Total	29,663½	17,705½	13,111	10,690	5,914	4,799	3,382	1,089½

45th District—Concluded

Counties.	Republican.				
	Hugh Green.	William J. Lawler.	Edward W. Lartz.	G. William Horsley.	A. J. Barrett.
Morgan	12,295	2,636½	610½	422	832
Sangamon	23,402	24,339½	18,284½	14,389½	5,324½
Total	35,697	26,976	18,895	14,811½	6,156½

PRIMARY VOTE FOR REPRESENTATIVES IN THE GENERAL ASSEMBLY—ALL PARTIES—APRIL 9, 1940—Continued

46th District

Counties.	Democratic.		Republican.
	H. S. Burgess.	Homer Kasserman.	S. O. Dale.
Jasper	1,835	5,765	2,888
Jefferson	6,480½	4,160½	5,622½
Richland	1,968	2,377	2,364
Wayne	4,411	2,008	6,599
Total	14,694½	14,310½	17,473½

47th District

Counties.	Democratic.				Republican.			
	Anthony W. Daly.	Lloyd (Curly) Harris.	L. C. Combe.	Armin Weiss.	I. H. Streeper III.	Milton M. Mueller.	Schuyler B. Vaughan.	William R. Stoneham.
Bond	248½	814	4,009	87	2,306½	2,043½	3,624½	314½
Madison	22,804	21,881	6,894½	4,366	20,057	12,520	9,733½	5,503½
Total	23,052½	22,695	10,903½	4,453	22,363½	14,563½	13,358	5,818

48th District

Counties.	Democratic.		Republican.	
	Lizzie Barnes.	Jesse Higgins.	John R. Thompson.	J. R. Funkhouser.
Crawford	2,846	5,103	4,621	2,121
Edwards	2,062½	1,231	1,877	3,732
Gallatin	1,924½	1,065½	659	252
Hardin	2,234	1,418½	1,740	984
Lawrence	3,846	3,333	5,803	935
Wabash	4,275	3,319	2,351½	1,297½
White	6,800	2,335	1,685	988
Total	23,988	17,805	18,736½	10,309½

49th District—St. Clair County

Democratic—		Republican—	
Frank Holten	38,576½	Max L. Bowler	12,213
J. L. "Jack" Wellinghoff	26,029	William H. Horner	11,565½
Grover C. Borders	21,679½	Elitor Wallace	9,194½
George Darmstatter	14,657	Alfred B. Herman	5,203½
Dr. Miles D. Davis	9,234½	H. A. Drummond	4,168

PRIMARY VOTE FOR REPRESENTATIVES IN THE GENERAL ASSEMBLY—ALL PARTIES—APRIL 9, 1940—Concluded

50th District

Counties.	Democratic.					Republican.	
	E. N. Bowen.	Herbert L. Upchurch.	J. Palmer Rea.	J. Kelly Smith.	Howard W. Roberson.	I. A. (Jack) Palmer.	M. F. Browner.
Alexander	3,415	1,635	1,015½	3,402½	370½	1,575½	4,040½
Franklin	1,852½	12,392	17,492	2,288½	1,982	10,711	6,072
Pulaski	1,005½	526	207½	4,022	209½	1,425	4,237
Union	2,380	3,169	3,202	2,322	661	3,192	3,653
Williamson	16,453½	6,719	2,289½	1,762½	1,045	10,421½	6,445½
Total	25,106½	24,441	24,206½	13,797½	4,268	27,325	24,448

51st District

Counties.	Democratic.		Republican.		
	Paul Powell.	John David Upchurch.	Arthur Van Hooser.	Oral P. Tuttle.	Abner Field.
Hamilton	4,383	4,186	2,115	1,637	1,246
Johnson	4,700½	1,054	3,539	1,747½	2,685½
Massac	4,187	596	5,939	1,257	2,600
Pope	1,860½	897½	2,040½	832	3,020
Saline	14,015	8,585	3,228	9,643	3,817
Total	29,146	15,318½	16,861½	15,116½	13,368½

PRIMARY VOTE FOR TRUSTEES OF THE EAST SIDE LEVEE AND SANITARY DISTRICT—ALL PARTIES—APRIL 9, 1940

Counties.	Democratic.											
	Dan Foley.	Alvin G. Fields.	Stephen H. Kernan.	Harry C. Odum.	B. O. Cooper.	Wm. Knaus.	Thos. D. Meehan.	Neil C. Hickey.	Kenneth Ogle.	Walter J. Colligan.	Julius L. (Bud) Marshall.	Holbrook B. Hamilton.
Madison	4,116	3,798	3,778	4,964	4,062	3,640	4,049	3,891	4,395	4,059	725	392
St. Clair	16,637	15,452	14,861	13,370	14,078	14,421	13,835	13,725	12,827	12,452	2,043	1,371
Total	20,753	19,250	18,639	18,334	18,140	18,061	17,884	17,616	17,222	16,511	2,768	1,763

Primary Vote for Trustees—Concluded

Counties.	Republican.										
	Russell Beebe.	Frank E. Jones.	James S. Ledbetter.	Wm. Milton Worthen.	Albert M. Jaco.	Oliver M. Brammell.	Frank (Bat) Nelson.	Joe Cookson.	Urban C. (Buddy) Gates.	Phil Williams, Jr.	W. Howard Roberts.
Madison	1,252	1,788	1,510	2,406	2,344	2,540	1,917	784	914	1,037	792
St. Clair	4,925	4,354	4,606	3,571	3,561	1,418	1,275	2,041	1,705	1,368	905
Total	6,177	6,142	6,116	5,977	5,905	3,958	3,192	2,825	2,619	2,405	1,697

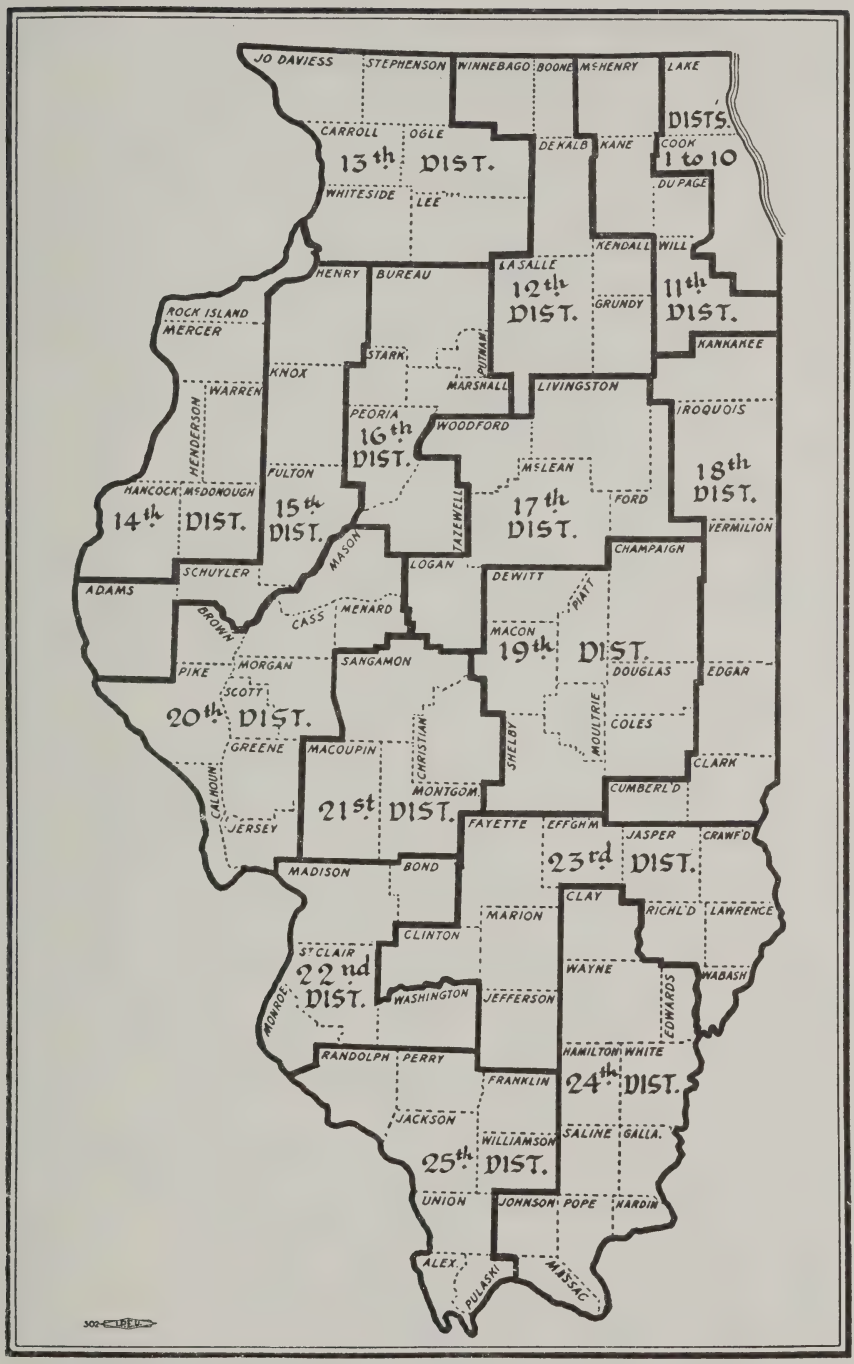

Congressional Apportionment of Illinois

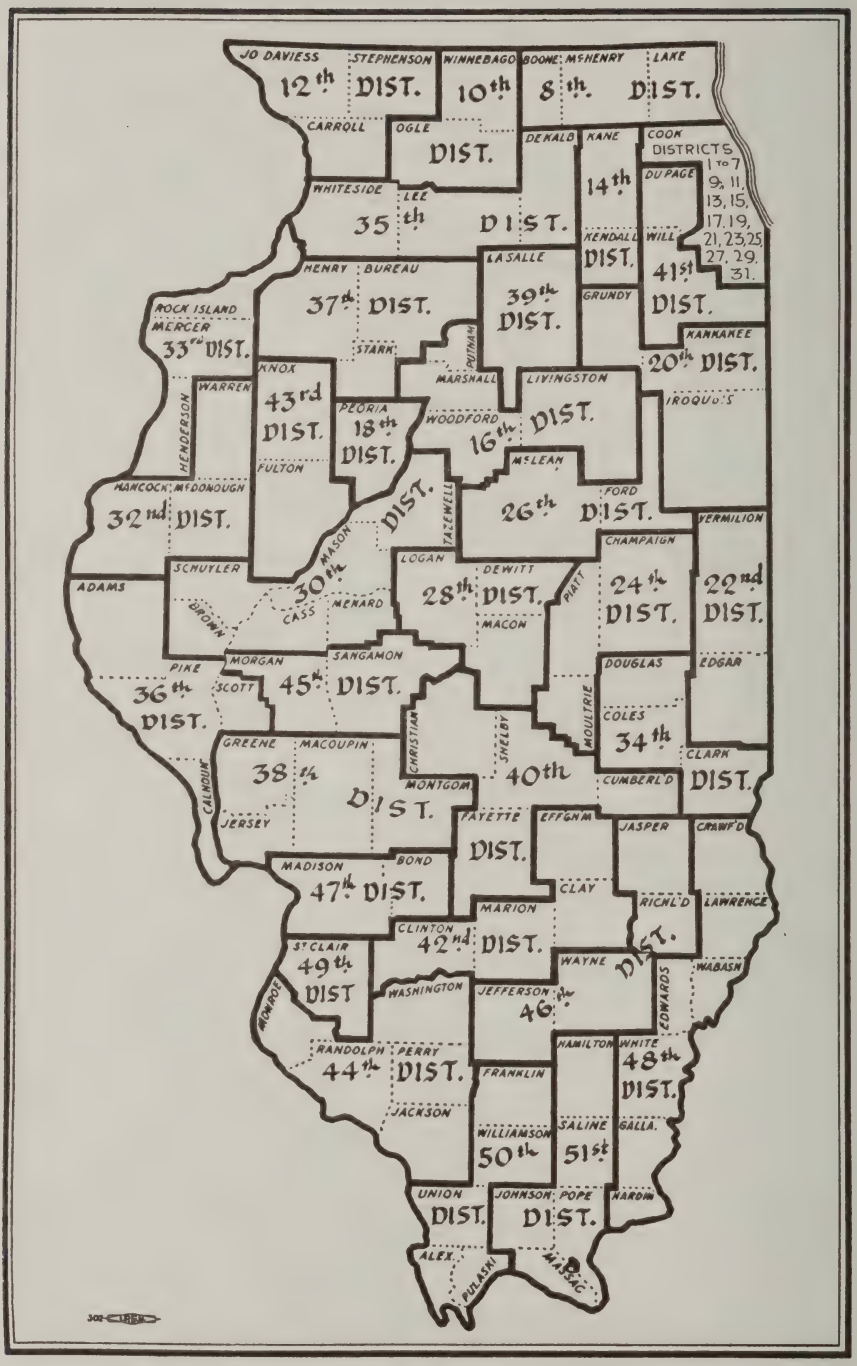

Senatorial Apportionment of Illinois

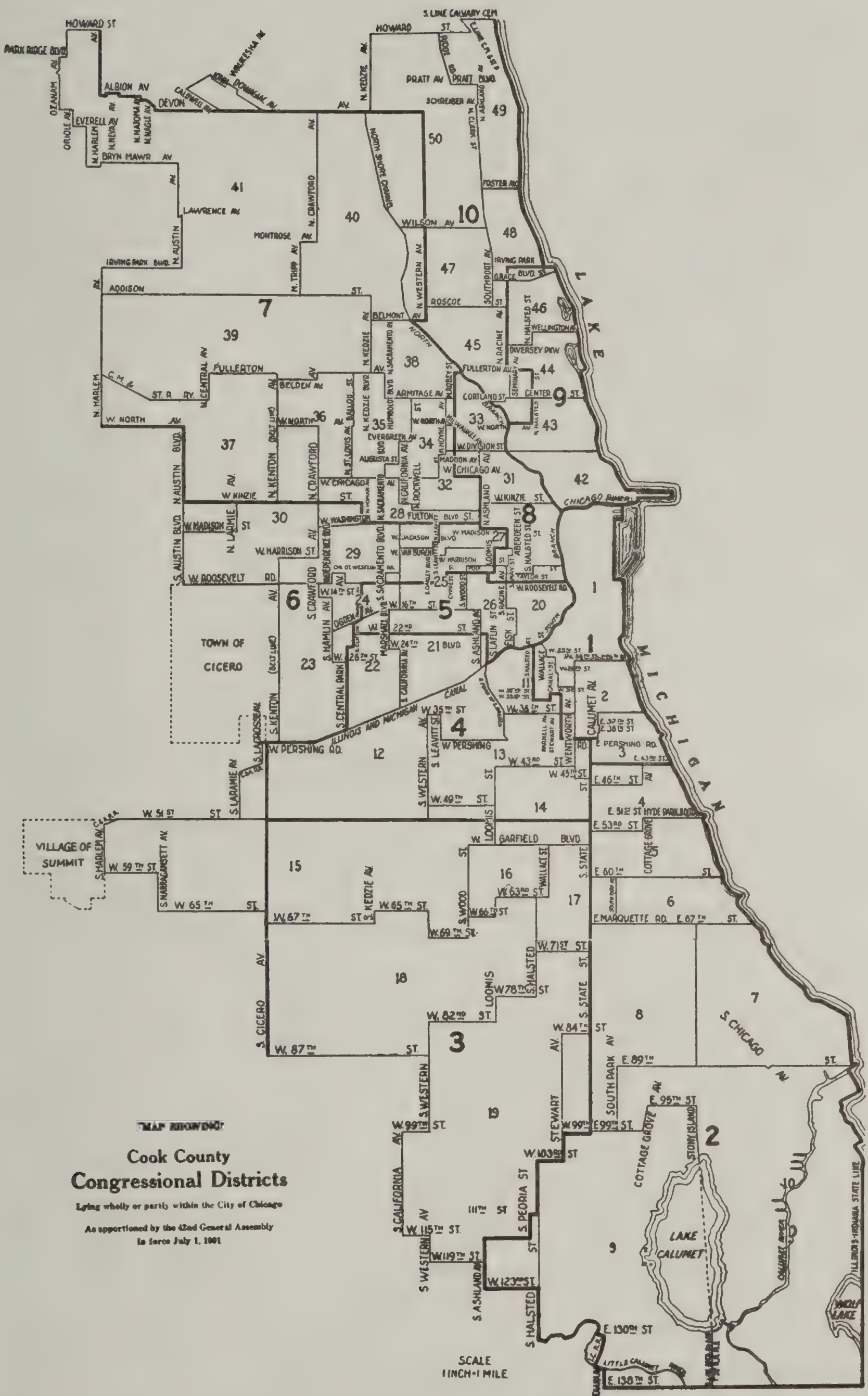

MAP SHOWING

Cook County

Congressional Districts

Lying wholly or partly within the City of Chicago

As apportioned by the 42nd General Assembly
in force July 1, 1901

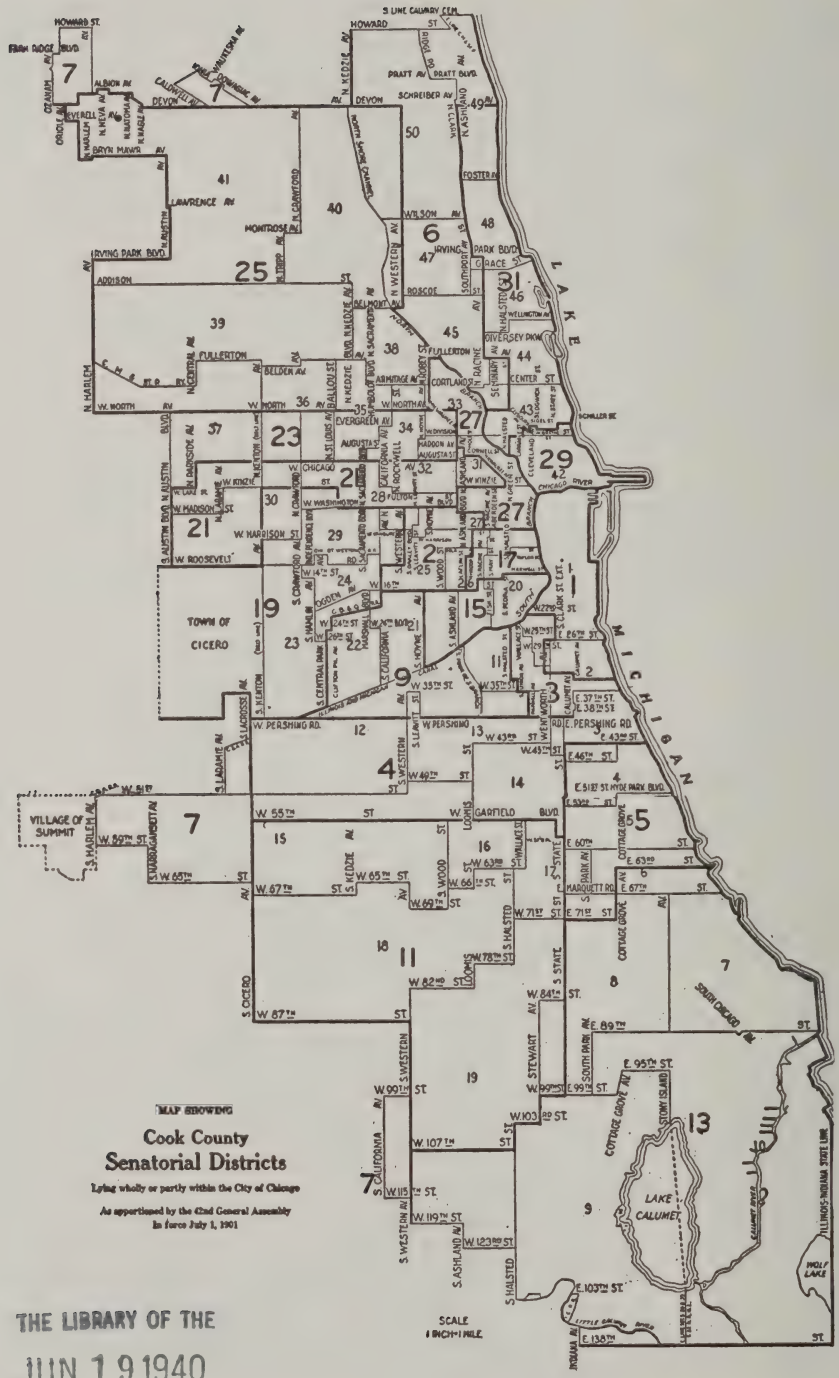

MAP SHOWING

Cook County
Senatorial Districts

Lying wholly or partly within the City of Chicago

As apportioned by the 42nd General Assembly
In force July 1, 1901

THE LIBRARY OF THE
JUN 19 1940
UNIVERSITY OF ILLINOIS

24.113
Il620
1938
Copy. 2

OFFICIAL VOTE

OF THE

STATE OF ILLINOIS

CAST AT THE

PRIMARY ELECTION

HELD ON

APRIL 12, 1938

THE LIBRARY OF THE
JUN 10 1938
UNIVERSITY OF ILLINOIS

Compiled by

EDWARD J. HUGHES

Secretary of State

[Printed by authority of the State of Illinois.]

OFFICIAL VOTE

OF THE

STATE OF ILLINOIS

CAST AT THE

PRIMARY ELECTION

HELD ON

APRIL 12, 1938

THE LIBRARY OF THE
JUN 10 1938
UNIVERSITY OF ILLINOIS

Compiled by

EDWARD J. HUGHES

Secretary of State

[Printed by authority of the State of Illinois.]

ALLEN COUNTY
TRADES & LAB. COUNCIL
FORT WAYNE, IN.
7
(54480)

324.773
Il62p
1938
Cop. 2

ILLINOIS PRIMARY ELECTION—APRIL 12, 1938

SUMMARY OF GENERAL VOTE

Office, party and candidates.		Down State.	Cook County.	Total.
UNITED STATES SENATOR.				
Democratic	Michael L. Igoe	163,999	562,478	726,477
	Newton Jenkins	14,747	18,061	32,808
	Albert Lagerstedt	6,617	6,619	13,236
	Scott W. Lucas	418,530	383,231	801,761
	John J. Sullivan	16,771	15,193	31,964
Republican	William J. Baker	75,290	30,192	105,482
	Richard J. Lyons	315,062	190,597	505,659
	Clarence P. Parker	57,671	19,113	76,784
STATE TREASURER.				
Democratic	Bruce A. Campbell	176,429	448,615	625,044
	G. N. (Pat.) Keefe	24,919	62,941	87,860
	Louie E. Lewis	376,425	373,240	749,665
Republican	William R. McCauley	216,461	144,124	360,585
	Warren Wright	203,512	87,268	290,780
SUPERINTENDENT OF PUBLIC INSTRUCTION.				
Democratic	Thomas M. Enright	34,414	88,904	123,318
	Frank A. Jensen	303,662	268,073	571,735
	Elmer Henry Vogel	29,078	66,492	95,570
	John A. Wieland	181,177	420,566	601,743
Republican	Wiley B. Garvin	370,137	216,062	586,199
	Scattering	3	----------	3
CLERK OF THE SUPREME COURT.				
Democratic	Adam F. Bloch	302,118	252,757	554,875
	R. William Buckley	46,420	52,938	99,358
	James E. Dolan	65,186	74,884	140,070
	George Francis Keough	18,933	42,144	61,077
	Walter J. Orlikoski	80,625	398,523	479,148
	Rudolph E. Stastney	16,089	31,349	47.438
Republican	Sanford F. Giles	48,124	32,846	80,970
	George E. Lambur, Jr.	133,766	104,846	238,612
	Shelton L. Smith	91,962	44,231	136,193
	Charles W. Vail	134,596	45,399	179,995
REPRESENTATIVE IN CONGRESS—STATE AT LARGE.				
Democratic	Lewis M. Long	139,317½	411,854	551,171½
	John C. Martin	150,062½	421,692	571,754½
	Barratt O'Hara	70,015	180,132	250,147
	Thomas L. O'Hern	271,976½	232,148	504,124½
	T. V. Smith	282,297	292,155	574,452
Republican	Stephen A. Day	169,649	87,129	256,778
	C. Marcellus Donigan	33,617½	22,111	55,728½
	Harley D. Jones	138,459	65,422	203,881
	Simon E. Lantz	213,881½	123,452	337,333½
	Frederick A. Virkus	132,090½	118,200	250,290½
TOTAL VOTE CAST.				
Democratic		697,851	1,046,154	1,744,005
Republican		542,219	264,418	806,637

VOTE FOR STATE CENTRAL COMMITTEEMEN—ALL PARTIES—APRIL 12, 1938

1st District—Cook County.

Democratic—	
John J. Coughlin	19,422
Republican—	
Cornelia J. Pickett	5,852
S. Timothy Washington	4,585
Marion Earle Sardon	1,438

2nd District—Cook County.

Democratic—	
James J. Sullivan	67,203
Kieran P. O'Gallagher	23,358
Edward P. Garrity	13,924
James Kearney	9,954
Republican—	
Clement A. Nance	24,105
William F. Marsh	10,700

3rd District—Cook County.

Democratic—	
David M. Hickey	83,789
Raymond L. Fredericks	30,614
Republican—	
Lester J. Norris	27,236
James L. Brogan	5,046

4th District—Cook County.

Democratic—	
Patrick G. McGuire	27,302
Wayne J. Jasinski	9,462
John W. Malinowski	7,609
Victor E. Czahurski	4,110
Frank Paluch	3,785
George C. Simmons	1,895
Republican—	
Henry H. Harris	2,982
Edward O. Lange	1,784
Lawrence R. Blair	805

5th District—Cook County.

Democratic—	
Leo J. Slaski	19,785
Louis Krusinski	5,149
Republican—	
Ben Schwartz	1,968
John Vander Velde	676

6th District—Cook County.

Democratic—	
Richard M. Sullivan	82,566
John P. Courtney	53,415
Louis S. Feinn	7,183
Republican—	
John F. Tyrrell	35,770

7th District—Cook County.

Democratic—	
Joseph F. Higgins	97,116
Joseph Janowiak	35,046
Harry O. Patterson	20,211
Victor Saunders, Jr.	14,949
Henry X. Dietch	14,556
Republican—	
Charles L. Sampson	23,585
Alexander J. Ross	7,553
Axel S. Pearson	6,662
Wyman E. Warren	5,226
Albert O. Senne	2,923
Scattering	1

8th District—Cook County.

Democratic—	
Stephen R. Carynski	16,956
Florian P. Liszkowski	5,027
Anthony J. Petrone	3,320
John Paul Gogola	1,291
Republican—	
Elliodor M. Libonati	1,242
Benjamin F. Chmielewski	1,239

9th District—Cook County.

Democratic—	
Edmond L. Mulcahy	25,425
Leo V. Kane	11,972
Scattering	3
Republican—	
Arthur B. Dehmlow	11,476

10th District

Counties.	Democratic.			Republican.							
	John P. Dougherty.	Thomas J. Loftus.	Albert L. Seidel.	Thomas J. Houston.	Samuel J. Lassaine.	Harry Medill Bartlett.	Harve G. Badgerow.	Walter C. Marbach.	Charles West.	Newell Mecartney.	Scattering.
Cook	48,109	25,748	12,859	13,781	525	7,155	7,785	5,387	3,412	1,485	1
Lake	3,077	4,344	1,201	3,388	10,921	1,879	1,026	569	1,692	625	------
Total	51,186	30,092	14,060	17,169	11,446	9,034	8,811	5,956	5,104	2,110	1

VOTE FOR STATE CENTRAL COMMITTEEMEN—ALL PARTIES—APRIL 12, 1938—Continued

11th District

Counties.	Democratic.				Republican.
	Francis J. Loughran.	Martin Raymund O'Brien.	Michael L. O'Brien.	Frank J. Loker.	Justus L. Johnson.
DuPage	2,314	3,980	1,209	839	13,490
Kane	3,472	5,225	1,127	674	15,390
McHenry	840	1,829	569	185	5,587
Will	12,455	4,061	1,490	876	12,535
Total	19,081	15,095	4,395	2,574	47,002

12th District

Counties.	Democratic.		Republican.		
	J. E. Ryan.	William L. O'Connell.	A. K. Stiles.	Edward Clyde Armstrong.	Frank Farrington.
Boone	393	185	1,709	998	309
DeKalb	1,075	712	5,489	892	409
Grundy	916	706	1,958	1,717	793
Kendall	518	134	1,059	769	297
LaSalle	8,269	3,144	4,677	6,615	3,274
Winnebago	5,705	3,433	7,004	4,017	1,412
Total	16,876	8,314	21,896	15,008	6,494

13th District

Counties.	Democratic.		Republican.	
	Sherwood Dixon.	Leslie L. Simpson.	Ben L. Berve.	Scattering.
Carroll	794	252	2,087	
JoDaviess	828	495	3,096	
Lee	2,241	412	3,866	
Ogle	935	222	5,309	1
Stephenson	1,974	2,189	5,382	
Whiteside	1,775	535	5,861	
Total	8,547	4,105	25,601	1

14th District

Counties.	Democratic.		Republican.
	James C. Mayor.	M. B. Welsh.	Ben T. Reidy.
Hancock	4,129	887	2,904
Henderson	930	240	1,185
McDonough	2,393	892	3,740
Mercer	675	798	2,764
Rock Island	4,700	4,512	5,446
Warren	1,889	442	3,197
Total	14,716	7,771	19,236

VOTE FOR STATE CENTRAL COMMITTEEMEN—ALL PARTIES—APRIL 12, 1938—Continued

15th District

Counties.	Democratic.		Republican.
	Kenneth A. Elmore.	L. Fred O'Brien.	Roy E. Larson.
Adams	10,795	2,914	3,098
Fulton	2,740	3,014	3,725
Henry	3,491	1,409	4,796
Knox	3,489	2,925	7,342
Schuyler	1,379	917	896
Total	21,894	11,179	19,857

16th District

Counties.	Democratic.	Republican.	
	Charles V. O'Hern.	Edward T. O'Connor.	George Jochem.
Bureau	3,498	3,828	980
Marshall	1,766	1,161	380
Peoria	14,717	10,445	4,076
Putnam	585	789	192
Stark	793	1,191	198
Tazewell	5,104	2,556	896
Total	26,463	19,970	6,722

17th District

Counties.	Democratic.		Republican.
	C. Everett Smith.	Ray W. Hinshaw.	William C. Radliff.
Ford	1,273	180	2,513
Livingston	3,934	875	4,845
Logan	3,624	809	3,079
McLean	4,478	2,478	9,578
Woodford	1,692	383	2,094
Total	15,001	4,725	22,109

18th District

Counties.	Democratic.	Republican.
	Norman Bennett.	Robert R. Bookwalter.
Clark	3,056	1,807
Cumberland	1,591	1,154
Edgar	3,635	2,666
Iroquois	2,700	4,056
Kankakee	3,035	6,854
Vermilion	7,524	9,289
Total	21,541	25,826

VOTE FOR STATE CENTRAL COMMITTEEMEN—ALL PARTIES—APRIL 12, 1938—Continued

19th District

Counties.	Democratic.		Republican.	
	John W. Yantis.	George M. Brown.	John W. Evans.	Paul Prehn.
Champaign	3,897	2,279	3,433	5,327
Coles	3,503	1,768	1,923	1,896
DeWitt	1,478	828	1,259	825
Douglas	1,524	758	1,158	1,605
Macon	7,432	5,049	7,064	1,903
Moultrie	2,114	448	709	593
Piatt	1,111	508	850	1,108
Shelby	4,504	1,084	773	848
Total	25,563	12,722	17,169	14,105

20th District

Counties.	Democratic.			Republican.	
	Joe Knight.	Don Irving.	Buell Brake.	Richard Yates Rowe.	Charles M. Hagen.
Brown	838	881	785	119	176
Calhoun	1,097	110	58	344	794
Cass	2,451	561	240	456	345
Greene	2,350	365	322	416	164
Jersey	2,596	130	130	265	536
Mason	2,139	426	273	709	466
Menard	1,453	343	129	1,052	682
Morgan	4,907	970	387	3,341	726
Pike	2,707	2,747	310	622	406
Scott	1,325	342	95	668	207
Total	21,863	6,875	2,729	7,992	4,502

21st District

Counties.	Democratic.				Republican.		
	Harry B. Hershey.	Barney Flaherty.	Al W. Evans.	D. O. (Doc) Christy.	Hiram L. Williamson.	Murray S. Hanes.	Scattering.
Christian	6,105	779	506	426	2,134	814	----------
Macoupin	2,750	4,314	1,357	1,019	1,963	911	----------
Montgomery	3,252	930	889	664	1,937	699	----------
Sangamon	9,964	2,660	4,102	3,179	13,393	9,014	4
Total	22,071	8,683	6,854	5,288	19,427	11,438	4

VOTE FOR STATE CENTRAL COMMITTEEMEN—ALL PARTIES—APRIL 12, 1938—Continued

22d District

Counties.	Democratic.			Republican.
	John J. Hallihan.	Herman F. Kreipke.	John F. Erdelen.	R. R. "Bob" Thomas.
Bond	1,209	116	159	1,540
Madison	14,394	2,567	2,733	6,747
Monroe	997	318	78	1,217
St. Clair	23,427	7,310	2,733	6,110
Washington	1,416	160	199	2,063
Total	41,443	10,471	5,902	17,677

23d District

Counties.	Democratic.			Republican.
	John Kasserman.	George W. Howard, Jr.	A. W. Stoltz.	Frank G. Thompson.
Clinton	1,770	994	783	1,037
Crawford	1,625	543	461	1,351
Effingham	3,130	632	380	1,073
Fayette	1,864	1,111	691	2,335
Jasper	3,013	205	120	951
Jefferson	2,442	5,341	386	2,747
Lawrence	1,234	435	1,268	2,049
Marion	2,958	1,638	778	1,840
Richland	1,380	152	144	923
Wabash	394	441	1,912	1,229
Total	19,810	11,492	6,923	15,535

24th District

Counties.	Democratic.		Republican.	
	John Small.	Ivan A. Elliott.	John W. Spence.	Scattering.
Clay	1,747	988	1,381	
Edwards	541	514	1,404	
Gallatin	1,002	1,374	507	
Hamilton	1,557	1,422	1,121	
Hardin	986	350	1,000	
Johnson	1,672	296	1,928	
Massac	1,014	302	1,515	1
Pope	839	240	1,524	
Saline	5,978	1,978	4,043	
Wayne	982	1,125	1,827	
White	1,611	3,654	791	
Total	17,929	12,243	17,041	1

VOTE FOR STATE CENTRAL COMMITTEEMEN—ALL PARTIES—APRIL 12, 1938—Concluded

25th District

Counties.	Democratic.		Republican.	
	A. M. (Doc) Thompson.	A. M. (Al) Carter.	John H. Searing.	C. H. Whitcomb.
Alexander	2,209	1,425	1,016	310
Franklin	6,429	6,158	1,742	1,540
Jackson	3,001	3,864	3,966	1,223
Perry	3,778	1,408	767	456
Pulaski	1,324	624	894	358
Randolph	4,232	1,432	1,083	1,465
Union	3,096	2,493	709	146
Williamson	6,681	5,740	1,915	2,841
Total	30,750	23,144	12,092	8,339

TOTAL PRIMARY VOTE BY COUNTIES—ALL PARTIES—APRIL 12, 1938

	Democratic.	Republican.
Adams	16,541	4,403
Alexander	4,980	2,448
Bond	2,230	2,778
Boone	889	4,719
Brown	3,273	325
Bureau	5,554	6,565
Calhoun	1,904	1,345
Carroll	1,575	3,755
Cass	5,058	963
Champaign	8,599	10,401
Christian	9,696	3,953
Clark	5,095	2,496
Clay	3,947	1,792
Clinton	6,923	1,661
Coles	7,847	5,299
Cook (See below).		
Crawford	3,865	1,879
Cumberland	2,867	1,622
DeKalb	2,582	8,837
DeWitt	3,090	2,758
Douglas	3,171	3,669
DuPage	10,798	17,849
Edgar	5,717	3,233
Edwards	1,437	2,550
Effingham	5,908	1,475
Fayette	5,944	3,840
Ford	1,885	3,610
Franklin	16,841	4,647
Fulton	8,484	5,277
Gallatin	4,090	806
Greene	6,001	725
Grundy	2,150	6,449
Hamilton	4,529	1,750
Hancock	6,465	3,615
Hardin	2,122	1,544
Henderson	1,517	1,611
Henry	6,460	5,908
Iroquois	4,334	7,551
Jackson	7,893	6,338
Jasper	3,968	1,335
Jefferson	10,522	3,374
Jersey	3,875	1,095
JoDaviess	2,301	4,708
Johnson	2,596	2,834
Kane	13,330	22,936
Kankakee	4,758	10,118
Kendall	827	3,136
Knox	8,392	8,718
Lake	12,048	25,392
LaSalle	15,501	19,530
Lawrence	4,076	2,871
Lee	3,222	5,615
Livingston	6,317	6,400
Logan	5,429	4,181
Macon	16,169	10,483
Macoupin	12,410	3,442
Madison	30,206	11,917
Marion	8,298	2,489
Marshall	2,668	1,937
Mason	4,380	1,445
Massac	1,759	4,119
McDonough	3,746	4,937
McHenry	5,071	8,446
McLean	9,494	12,917
Menard	2,725	2,244

TOTAL PRIMARY VOTE BY COUNTIES—ALL PARTIES—APRIL 12, 1938—Concluded

	Democratic.	Republican.
Mercer	2,079	4,318
Monroe	1,858	2,021
Montgomery	8,355	3,485
Morgan	7,921	4,585
Moultrie	3,332	1,713
Ogle	1,621	8,342
Peoria	20,841	17,856
Perry	6,621	1,653
Piatt	2,181	2,365
Pike	7,566	1,355
Pope	1,464	2,258
Pulaski	2,700	2,856
Putnam	952	1,433
Randolph	7,243	3,095
Richland	2,495	1,458
Rock Island	14,686	7,245
Saline	9,612	6,138
Sangamon	25,736	26,646
Schuyler	3,263	1,241
Scott	2,310	1,025
Shelby	7,069	1,989
Stark	1,043	1,682
St. Clair	49,417	9,668
Stephenson	5,181	6,624
Tazewell	7,895	4,783
Union	7,303	1,010
Vermilion	14,212	12,962
Wabash	3,571	1,765
Warren	2,917	4,328
Washington	2,683	4,124
Wayne	3,523	3,055
White	6,817	1,116
Whiteside	3,459	8,970
Will	22,440	16,763
Williamson	15,729	6,284
Winnebago	12,471	16,012
Woodford	2,936	2,931
Down State	697,851	542,219
Cook County	1,046,154	264,418
Total	1,744,005	806,637

PRIMARY VOTE FOR UNITED STATES SENATOR—ALL PARTIES—APRIL 12, 1938

Counties.	Democratic.					Republican.		
	Michael L. Igoe.	Newton Jenkins.	Albert Lagerstedt.	Scott W. Lucas.	John J. Sullivan.	William J. Baker.	Richard J. Lyons.	Clarence P. Parker.
Adams	3,241	325	103	10,632	495	562	2,366	805
Alexander	1,002	33	19	2,725	217	123	1,423	98
Bond	445	100	22	1,321	47	379	1,324	273
Boone	144	22	26	541	51	343	3,226	213
Brown	406	34	5	2,412	84	18	242	37
Bureau	1,213	240	22	3,493	92	1,532	3,081	759
Calhoun	225	17	10	1,341	24	183	683	148
Carroll	132	82	18	1,105	34	532	1,201	861
Cass	740	39	11	3,715	73	38	701	96
Champaign	1,502	151	32	6,039	251	922	6,809	1,301
Christian	2,548	209	54	5,218	367	773	2,038	432
Clark	854	76	28	3,290	127	401	1,615	142
Clay	747	175	21	2,454	55	148	1,083	290
Clinton	1,416	468	60	3,753	119	165	792	273
Coles	1,438	111	41	5,172	168	932	3,085	412
Cook (See below).								
Crawford	751	37	77	2,375	51	138	1,104	323
Cumberland	432	36	16	1,883	113	382	838	129
DeKalb	611	135	12	1,496	134	1,453	4,491	810
DeWitt	415	73	78	2,227	63	609	1,384	333
Douglas	364	44	9	2,375	66	590	2,089	337
DuPage	3,406	383	99	5,946	237	1,968	12,682	1,213
Edgar	1,373	291	45	3,229	159	760	1,848	310
Edwards	461	6	10	753	11	166	1,213	283
Effingham	974	179	26	4,036	77	163	733	355
Fayette	844	72	33	3,804	228	577	2,151	323
Ford	262	34	5	1,446	47	334	2,381	282
Franklin	5,783	238	137	7,654	528	689	2,501	517
Fulton	1,715	179	188	5,629	106	1,288	2,457	685
Gallatin	891	46	59	2,262	65	81	358	134
Greene	953	33	77	3,733	25	67	502	57
Grundy	827	57	12	1,045	85	853	3,366	642
Hamilton	1,630	43	20	2,035	98	139	875	352
Hancock	816	229	60	4,504	153	384	2,420	365
Hardin	275	24	39	1,316	30	101	751	259

Henderson	262	27	36	1,041	25	154	863	345
Henry	1,108	196	35	4,654	78	1,505	3,218	491
Iroquois	895	153	26	2,514	167	971	3,519	708
Jackson	1,820	56	32	5,314	118	638	3,934	557
Jasper	794	62	18	2,619	68	179	836	194
Jefferson	2,637	108	41	5,989	205	407	2,171	380
Jersey	481	47	75	2,495	69	143	583	93
JoDaviess	514	134	20	1,341	65	400	2,438	961
Johnson	269	26	18	1,844	30	248	1,372	414
Kane	4,426	331	112	6,825	312	2,115	15,403	2,261
Kankakee	968	163	49	2,873	226	834	6,954	627
Kendall	83	22	2	666	13	434	1,606	325
Knox	1,585	128	111	5,873	80	2,013	4,960	597
Lake	4,094	348	366	5,919	284	665	22,434	592
LaSalle	4,107	305	82	9,450	274	1,955	10,385	3,306
Lawrence	564	72	98	2,562	83	287	1,474	458
Lee	730	58	10	1,962	190	717	3,265	415
Livingston	1,186	46	21	4,725	52	1,553	3,806	367
Logan	936	56	86	3,868	64	879	2,198	501
Macon	3,180	395	241	10,655	240	1,919	6,117	886
Macoupin	3,641	333	306	6,700	227	361	2,430	321
Madison	6,779	1,285	306	16,757	920	1,809	6,043	1,284
Marion	1,836	315	45	5,003	143	269	1,466	415
Marshall	706	27	12	1,725	27	410	1,190	141
Mason	350	25	11	3,630	90	141	925	191
Massac	216	19	13	1,154	40	406	640	652
McDonough	651	109	11	2,741	61	620	3,057	581
McHenry	1,253	100	91	2,991	131	271	7,123	276
McLean	1,890	135	43	6,660	179	2,318	6,776	1,383
Menard	476	26	6	2,010	41	139	1,494	242
Mercer	552	24	59	1,283	24	520	1,456	1,219
Monroe	122	8	17	1,492	21	296	940	156
Montgomery	1,928	107	163	5,260	123	442	2,189	305
Morgan	1,563	36	22	5,618	159	536	2,897	638
Moultrie	320	38	18	2,519	51	159	843	362
Ogle	420	45	3	921	95	3,344	2,458	512
Peoria	6,345	361	400	11,704	406	2,025	8,930	3,447
Perry	1,034	36	32	4,735	81	171	1,017	207
Piatt	338	26	17	1,519	43	225	1,491	352
Pike	794	84	27	5,780	112	189	636	331

PRIMARY VOTE FOR UNITED STATES SENATOR—ALL PARTIES—APRIL 12, 1938—Concluded

Counties.	Democratic.					Republican.		
	Michael L. Igoe.	Newton Jenkins.	Albert Lagerstedt.	Scott W. Lucas.	John J. Sullivan.	William J. Baker.	Richard J. Lyons.	Clarence P. Parker.
Pope	459	16	10	675	26	194	1,195	193
Pulaski	621	20	13	1,460	141	161	1,395	220
Putnam	226	19	5	604	8	220	838	85
Randolph	608	124	42	5,426	108	258	2,274	155
Richland	522	52	19	1,431	85	193	812	221
Rock Island	4,383	233	460	8,108	253	787	3,484	1,979
Saline	2,922	155	62	4,932	281	558	3,355	806
Sangamon	8,715	300	106	13,949	634	2,143	18,956	1,992
Schuyler	417	35	10	2,372	124	121	724	173
Scott	317	6	8	1,918	11	95	621	163
Shelby	1,008	110	31	4,845	264	489	1,116	147
Stark	213	24	3	760	3	427	916	137
St. Clair	9,749	564	381	28,416	1,560	1,856	5,050	546
Stephenson	1,601	348	44	2,959	389	1,270	3,233	1,688
Tazewell	1,837	134	52	4,964	306	470	2,611	845
Union	1,483	70	32	4,142	232	71	808	52
Vermilion	3,036	929	82	8,504	186	2,848	5,861	1,513
Wabash	601	86	68	2,214	43	182	850	289
Warren	407	71	7	2,211	47	412	2,687	547
Washington	589	29	32	1,716	26	528	2,163	237
Wayne	990	39	15	2,018	44	423	1,485	307
White	1,637	61	85	3,960	105	86	673	195
Whiteside	1,171	61	10	1,988	95	1,195	5,197	789
Will	10,202	652	176	8,628	777	2,236	10,562	1,552
Williamson	4,781	208	81	7,479	379	622	4,032	411
Winnebago	4,170	266	209	6,494	500	6,208	7,301	866
Woodford	644	42	19	2,007	47	777	1,513	221
Down State	163,999	14,747	6,617	418,530	16,771	75,290	315,062	57,671
Cook County	562,478	18,061	6,619	383,231	15,193	30,192	190,597	19,113
Total	726,477	32,808	13,236	801,761	31,964	105,482	505,659	76,784

PRIMARY VOTE FOR STATE TREASURER—ALL PARTIES—APRIL 12, 1938

Counties.	Democratic.			Republican.	
	Bruce A. Campbell.	G. N. (Pat.) Keefe.	Louie E. Lewis.	William R. McCauley.	Warren Wright.
Adams	3,652	1,791	8,923	1,478	2,010
Alexander	909	74	2,700	962	435
Bond	665	48	1,177	943	908
Boone	128	73	532	988	2,300
Brown	718	74	1,825	163	132
Bureau	1,081	196	3,332	2,149	2,829
Calhoun	383	27	988	570	318
Carroll	259	48	1,045	975	1,523
Cass	1,199	107	2,520	418	379
Champaign	2,137	260	5,226	3,922	4,327
Christian	2,807	274	4,616	1,654	1,434
Clark	1,229	123	2,698	1,312	742
Clay	1,025	74	2,183	1,229	365
Clinton	1,632	129	3,710	750	429
Coles	2,155	299	3,940	1,809	2,201
Cook (See below).					
Crawford	825	46	2,240	1,131	372
Cumberland	541	36	1,790	804	477
DeKalb	655	151	1,390	2,552	3,954
DeWitt	625	87	1,961	1,185	1,034
Douglas	723	74	1,973	1,470	1,302
DuPage	2,902	774	5,624	8,126	6,917
Edgar	1,984	181	2,608	1,618	1,205
Edwards	611	5	606	1,311	316
Effingham	1,154	80	3,821	694	513
Fayette	1,177	87	3,305	1,738	977
Ford	258	81	1,376	1,476	1,387
Franklin	4,632	371	9,324	1,719	1,802
Fulton	2,665	196	4,365	1,906	2,176
Gallatin	1,110	46	1,898	213	307
Greene	1,775	96	2,229	187	421
Grundy	657	111	1,086	1,997	2,641
Hamilton	1,462	44	2,129	591	655
Hancock	1,294	164	3,993	1,684	1,425
Hardin	341	20	1,221	539	481
Henderson	371	30	948	735	567
Henry	1,223	231	4,270	2,500	2,527
Iroquois	894	171	2,419	1,774	2,990
Jackson	2,115	171	4,804	2,519	2,301
Jasper	833	47	2,446	1,032	157
Jefferson	2,798	155	5,540	2,409	472
Jersey	1,344	111	1,355	172	588
JoDaviess	467	51	1,464	2,091	1,554
Johnson	306	23	1,748	1,250	645
Kane	3,379	1,212	5,971	9,271	8,830
Kankakee	726	215	3,005	5,103	2,849
Kendall	130	43	574	1,091	1,225
Knox	2,145	225	4,816	5,015	2,187
Lake	2,675	931	6,299	12,279	8,252
LaSalle	2,957	758	9,224	7,623	7,302
Lawrence	860	65	2,374	1,521	690
Lee	738	165	1,792	1,970	2,356
Livingston	970	118	4,495	3,019	2,396
Logan	1,381	134	3,176	1,539	1,845
Macon	3,852	618	9,068	5,039	3,473
Macoupin	4,117	472	5,911	1,454	1,544
Madison	8,291	1,312	14,765	4,409	3,969
Marion	2,211	142	4,463	1,328	704
Marshall	610	64	1,644	730	927
Mason	703	91	2,787	516	686

PRIMARY VOTE FOR STATE TREASURER—ALL PARTIES—APRIL 12, 1938
—Concluded

Counties.	Democratic.			Republican.	
	Bruce A. Campbell.	G. N. (Pat.) Keefe.	Louie E. Lewis.	William R. McCauley.	Warren Wright.
Massac	231	20	1,141	649	943
McDonough	928	101	2,342	1,746	2,348
McHenry	916	258	2,745	3,859	2,873
McLean	2,064	440	5,758	3,893	6,043
Menard	646	53	1,629	824	949
Mercer	566	46	1,198	1,332	1,670
Monroe	258	44	1,083	710	619
Montgomery	2,102	198	4,818	1,250	1,559
Morgan	1,924	193	4,761	1,460	2,691
Moultrie	461	42	2,318	705	622
Ogle	431	78	862	1,869	3,960
Peoria	5,167	1,285	11,217	4,835	8,604
Perry	1,256	167	4,267	666	656
Piatt	484	52	1,345	1,183	811
Pike	1,413	110	4,517	274	791
Pope	389	10	708	1,086	404
Pulaski	563	41	1,523	702	720
Putnam	159	17	638	547	527
Randolph	1,021	160	4,883	1,838	779
Richland	855	54	1,085	1,239	98
Rock Island	4,498	592	7,042	2,746	3,101
Saline	2,617	203	5,102	2,338	1,939
Sangamon	8,320	828	12,942	13,550	8,425
Schuyler	910	85	1,814	404	586
Scott	485	29	1,532	323	554
Shelby	1,391	112	4,487	895	779
Stark	214	26	730	476	950
St. Clair	15,587	1,360	21,520	4,635	1,840
Stephenson	1,422	317	3,247	2,156	3,851
Tazewell	2,146	338	4,240	1,729	1,986
Union	1,672	87	4,018	648	251
Vermilion	2,835	525	8,542	4,430	5,192
Wabash	887	47	1,972	899	374
Warren	513	51	2,068	1,303	2,218
Washington	819	65	1,434	1,379	1,275
Wayne	1,021	43	1,863	1,614	465
White	1,907	59	3,503	457	427
Whiteside	980	199	1,806	3,169	3,655
Will	6,247	1,894	9,934	6,737	7,102
Williamson	4,214	194	7,794	2,787	1,908
Winnebago	3,861	622	6,391	5,033	8,307
Woodford	583	72	1,894	1,434	930
Down State	176,429	24,919	376,425	216,461	203,512
Cook County	448,615	62,941	373,240	144,124	87,268
Total	625,044	87,860	749,665	360,585	290,780

PRIMARY VOTE FOR SUPERINTENDENT OF PUBLIC INSTRUCTION—ALL PARTIES—APRIL 12, 1938

Counties.	Democratic.				Republican.	
	Thomas M. Enright.	Frank A. Jensen.	Elmer Henry Vogel.	John A. Wieland.	Wiley B. Garvin.	Scattering.
Adams	578	7,133	855	4,615	3,237	
Alexander	156	1,924	76	1,133	1,119	
Bond	73	1,036	103	605	1,569	
Boone	57	421	38	157	2,764	
Brown	102	1,266	78	1,074	260	
Bureau	259	2,860	132	1,217	4,536	
Calhoun	94	781	43	417	734	
Carroll	61	867	74	311	2,200	
Cass	170	1,868	138	1,315	716	
Champaign	372	3,861	316	2,763	7,415	
Christian	366	3,417	567	2,960	2,869	
Clark	94	1,677	99	2,218	1,864	
Clay	97	1,802	82	1,190	1,325	
Clinton	181	3,136	195	1,639	1,049	
Coles	250	2,840	205	2,859	3,201	
Cook (See below).						
Crawford	102	1,666	98	1,124	1,324	
Cumberland	70	1,440	97	707	1,161	
DeKalb	110	1,229	129	636	5,594	
DeWitt	113	1,637	110	720	1,976	
Douglas	86	1,884	101	590	2,140	
DuPage	908	4,874	733	2,598	13,404	
Edgar	253	1,700	141	2,549	2,657	
Edwards	24	551	23	497	1,328	
Effingham	120	3,378	156	1,271	1,080	
Fayette	122	2,422	169	1,882	2,281	
Ford	40	1,226	46	327	2,667	
Franklin	927	6,003	582	5,019	2,968	
Fulton	263	3,306	424	2,903	3,535	
Gallatin	130	1,577	91	1,077	441	
Greene	308	1,566	177	1,559	501	
Grundy	96	895	96	694	4,075	
Hamilton	89	1,548	134	1,651	1,070	
Hancock	244	3,343	235	1,407	2,969	
Hardin	55	934	39	456	915	
Henderson	66	814	31	399	1,201	
Henry	305	3,717	224	1,229	4,760	
Iroquois	127	2,181	114	1,059	4,020	
Jackson	184	4,115	193	2,333	4,308	
Jasper	116	2,065	72	926	1,041	
Jefferson	342	5,040	217	2,339	2,575	
Jersey	232	1,116	141	967	590	
JoDaviess	132	1,228	78	490	3,318	
Johnson	48	1,515	55	409	1,771	
Kane	659	4,747	518	4,342	14,458	
Kankakee	143	2,732	124	871	7,048	
Kendall	32	526	13	146	2,107	
Knox	313	4,188	419	1,781	6,824	
Lake	894	4,709	914	2,946	17,734	
LaSalle	495	7,841	1,128	3,021	13,244	
Lawrence	178	1,897	82	966	1,874	
Lee	202	1,578	162	644	3,945	
Livingston	103	4,009	175	1,236	4,860	
Logan	158	2,512	263	1,513	3,032	
Macon	525	7,422	677	4,402	7,883	
Macoupin	568	4,406	599	4,401	2,847	
Madison	1,978	12,281	2,168	5,815	7,104	
Marion	197	3,618	256	2,653	1,819	
Marshall	69	1,385	119	682	1,483	
Mason	128	2,173	185	870	1,058	

PRIMARY VOTE FOR SUPERINTENDENT OF PUBLIC INSTRUCTION—ALL PARTIES—APRIL 12, 1938—Concluded

Counties.	Democratic.				Republican.	
	Thomas M. Enright.	Frank A. Jensen.	Elmer Henry Vogel.	John A. Wieland	Wiley B. Garvin.	Scattering.
Massac	36	997	46	251	1,295	1
McDonough	105	1,910	140	1,123	3,744	
McHenry	213	2,293	217	1,007	5,469	
McLean	532	5,146	383	2,057	8,819	
Menard	79	1,413	68	696	1,601	
Mercer	152	893	84	594	2,778	
Monroe	22	1,251	49	248	1,177	
Montgomery	289	4,035	409	2,117	2,417	
Morgan	513	3,553	173	2,265	3,566	
Moultrie	67	1,805	66	762	1,225	
Ogle	106	789	60	415	4,971	
Peoria	1,492	8,887	1,626	5,104	11,893	
Perry	171	3,729	240	1,162	1,181	
Piatt	60	1,084	53	617	1,796	
Pike	230	3,087	283	2,384	1,008	
Pope	20	388	27	699	1,402	
Pulaski	78	1,039	31	623	1,080	
Putnam	18	566	28	169	954	
Randolph	168	4,099	243	1,161	2,223	
Richland	75	1,058	77	629	966	
Rock Island	2,291	5,235	870	3,281	5,322	
Saline	357	3,833	469	2,844	3,814	
Sangamon	1,318	9,072	859	10,310	19,532	
Schuyler	153	1,491	112	872	891	
Scott	71	1,219	50	625	734	
Shelby	147	3,545	319	1,862	1,605	
Stark	51	618	33	221	1,329	
St. Clair	4,104	17,765	1,762	10,586	6,018	
Stephenson	382	2,496	302	1,601	5,345	
Tazewell	439	3,531	505	1,977	3,325	
Union	210	3,248	146	1,744	809	
Vermilion	602	6,640	486	3,628	8,117	
Wabash	147	1,554	113	914	1,118	
Warren	86	1,791	81	555	3,279	
Washington	51	1,350	90	649	2,196	
Wayne	46	1,651	53	1,019	1,623	
White	211	2,978	111	1,860	749	
Whiteside	366	1,473	138	1,027	5,804	
Will	2,246	7,810	1,757	5,420	12,393	
Williamson	634	5,601	441	4,392	4,178	
Winnebago	778	7,330	418	2,459	12,417	2
Woodford	134	1,526	151	668	2,126	
Down State	34,414	303,662	29,078	181,177	370,137	3
Cook County	88,904	268,073	66,492	420,566	216,062	
Total	123,318	571,735	95,570	601,743	586,199	3

PRIMARY VOTE FOR CLERK OF THE SUPREME COURT—ALL PARTIES—APRIL 12, 1938

Counties.	Democratic.						Republican.			
	Adam F. Bloch.	R. William Buckley.	James E. Dolan.	George Francis Keough.	Walter J. Orlikoski.	Rudolph E. Stastney.	Sanford F. Giles.	George E. Lambur, Jr.	Shelton L. Smith.	Charles W. Vail.
Adams	7,209	1,160	1,421	348	1,313	891	434	897	839	1,257
Alexander	2,264	294	318	55	611	41	106	816	181	243
Bond	1,078	105	132	35	338	32	157	512	651	491
Boone	331	111	109	24	50	11	418	272	562	1,954
Brown	1,328	243	230	38	240	154	26	150	31	74
Bureau	2,604	260	623	89	516	95	1,126	741	996	2,014
Calhoun	810	67	159	25	105	53	84	433	165	193
Carroll	708	77	104	18	294	97	276	469	572	1,140
Cass	2,028	302	407	54	312	162	58	331	99	272
Champaign	3,965	568	1,083	96	733	526	812	1,985	1,762	3,572
Christian	3,483	473	1,294	434	1,095	207	260	1,019	651	1,105
Clark	2,139	240	379	291	519	84	118	954	293	637
Clay	1,959	179	237	31	482	149	116	788	196	347
Clinton	3,214	272	360	83	681	225	116	595	216	199
Coles	3,240	393	942	396	760	143	419	1,158	1,050	1,314
Cook (See below).										
Crawford	1,905	194	192	17	334	176	161	612	293	361
Cumberland	1,498	107	195	92	264	40	110	506	264	368
DeKalb	1,010	176	273	100	418	47	729	1,332	2,334	1,788
DeWitt	1,630	142	364	120	200	58	245	625	457	832
Douglas	1,697	144	306	155	196	51	208	1,080	629	840
DuPage	4,486	770	798	620	1,823	362	3,464	4,601	2,088	4,512
Edgar	2,264	379	714	235	665	130	253	1,057	550	961
Edwards	588	33	36	5	386	21	115	847	185	400
Effingham	3,299	263	331	65	439	195	112	461	233	356
Fayette	2,919	201	499	162	388	115	235	1,271	583	686
Ford	1,205	120	151	25	91	19	306	1,305	522	641
Franklin	6,027	1,059	1,231	285	3,437	268	456	1,197	893	829
Fulton	3,710	727	812	126	1,073	148	352	731	1,431	1,544
Gallatin	1,663	163	238	28	459	134	58	73	113	263
Greene	1,758	450	503	82	541	72	27	167	146	203
Grundy	821	197	221	66	445	39	675	1,080	1,165	1,697
Hamilton	1,646	160	496	47	866	54	108	301	449	327

PRIMARY VOTE FOR CLERK OF THE SUPREME COURT—ALL PARTIES—APRIL 12, 1938—Concluded

Counties.	Democratic.						Republican.			
	Adam F. Bloch.	R. William Buckley.	James F. Dolan.	George Francis Keough.	Walter J. Orlikoski.	Rudolph E. Stastney.	Sanford F. Giles.	George E. Lambur, Jr.	Shelton L. Smith.	Charles W. Vail.
Hancock	3,354	524	558	125	431	90	260	1,184	640	887
Hardin	996	91	82	14	152	84	101	155	194	534
Henderson	792	78	153	21	195	24	237	422	197	445
Henry	3,796	268	464	116	626	87	1,221	1,071	748	1,851
Iroquois	2,025	420	341	72	386	47	846	698	1,072	2,156
Jackson	4,275	492	352	124	1,294	68	459	1,625	816	1,706
Jasper	2,097	139	252	144	354	56	83	595	182	253
Jefferson	4,490	589	879	409	1,097	129	253	1,547	410	510
Jersey	1,131	345	577	85	212	59	63	227	190	201
JoDaviess	1,150	99	133	33	309	124	255	1,700	611	945
Johnson	1,569	66	123	13	141	28	107	661	732	361
Kane	4,193	2,013	1,457	434	1,625	214	1,807	8,086	3,749	3,918
Kankakee	2,513	323	461	88	331	47	629	4,154	1,177	1,944
Kendall	488	129	42	12	33	2	227	735	666	586
Knox	4,154	674	541	122	839	127	503	2,923	2,177	1,385
Lake	4,165	1,234	1,254	527	1,961	244	1,708	9,315	2,530	6,146
LaSalle	5,841	1,350	2,214	404	1,918	291	1,150	4,248	4,960	4,169
Lawrence	1,990	223	271	40	304	193	245	428	501	874
Lee	1,358	268	248	112	454	70	227	774	1,547	1,630
Livingston	3,986	211	342	242	520	80	361	1,057	1,129	2,881
Logan	2,786	209	529	234	464	93	254	636	776	1,648
Macon	7,079	1,371	1,792	610	1,525	259	817	2,539	1,258	3,744
Macoupin	4,682	1,161	1,092	377	2,089	199	205	1,402	636	652
Madison	11,144	2,539	3,567	967	2,704	717	1,037	2,022	2,921	2,198
Marion	3,647	577	667	64	1,027	306	169	954	415	461
Marshall	1,379	100	189	141	315	54	150	426	274	797
Mason	2,284	216	240	71	141	200	122	334	221	495
Massac	990	53	81	19	125	17	132	207	733	460
McDonough	1,921	383	284	152	381	42	334	700	777	2,252
McHenry	2,102	295	423	113	635	76	677	2,148	939	2,490
McLean	4,732	696	1,141	319	816	98	1,281	1,887	4,376	2,396
Menard	1,440	193	170	33	252	69	176	599	291	667
Mercer	838	152	294	44	298	36	797	428	714	1,024
Monroe	1,293	108	47	22	66	15	133	464	275	384

Montgomery	4,142	577	603	150	1,051	72	243	1,230	615	583
Morgan	3,717	625	956	136	711	102	526	843	669	1,821
Moultrie	1,825	117	253	19	148	186	112	305	198	667
Ogle	573	108	216	103	202	46	644	1,452	1,503	2,007
Peoria	8,957	1,580	2,876	379	2,016	945	2,413	3,329	3,083	4,308
Perry	3,831	444	301	75	548	60	155	328	241	572
Piatt	1,095	131	194	21	184	132	150	773	351	691
Pike	3,654	386	592	95	418	313	126	169	221	494
Pope	574	42	91	18	273	19	65	846	308	214
Pulaski	1,117	172	123	38	340	21	164	565	271	374
Putnam	505	32	73	40	80	23	55	366	203	422
Randolph	4,310	522	339	68	240	68	194	1,216	336	731
Richland	1,003	185	153	104	202	73	100	555	163	289
Rock Island	4,632	1,189	2,327	565	2,371	249	1,660	995	994	2,170
Saline	3,635	640	1,292	182	1,316	209	483	1,254	1,428	977
Sangamon	10,512	1,885	3,425	408	4,571	281	1,667	8,213	2,538	9,708
Schuyler	1,486	239	280	39	276	176	89	284	263	350
Scott	1,382	148	138	15	120	80	57	209	174	381
Shelby	3,763	256	675	220	528	117	128	600	308	385
Stark	641	40	103	31	91	13	269	419	216	500
St. Clair	21,338	2,914	3,422	899	4,031	783	1,264	3,076	718	1,171
Stephenson	2,228	425	565	162	723	657	780	1,056	1,302	2,715
Tazewell	3,250	712	824	128	884	414	578	1,506	787	615
Union	3,421	351	339	70	812	82	39	314	331	156
Vermilion	6,378	789	1,552	496	1,529	249	1,064	3,609	1,896	2,843
Wabash	1,642	267	218	35	365	130	114	268	264	583
Warren	1,738	283	208	65	183	27	417	666	582	1,789
Washington	1,330	143	84	37	510	33	286	810	474	1,046
Wayne	1,707	107	120	81	533	60	214	906	267	502
White	3,069	217	344	41	1,064	214	42	88	133	608
Whiteside	1,437	199	269	89	701	60	387	1,810	2,009	2,341
Will	6,866	1,074	2,618	2,341	4,028	637	2,369	3,968	4,162	2,861
Williamson	5,650	1,100	954	217	2,923	167	511	2,064	1,002	964
Winnebago	3,974	759	2,064	831	2,324	278	1,401	4,051	3,944	3,640
Woodford	1,570	144	177	185	235	69	192	906	575	648
Down State	302,118	46,420	65,186	18,933	80,625	16,089	48,124	133,766	91,962	134,596
Cook County	252,757	52,938	74,884	42,144	398,523	31,349	32,846	104,846	44,231	45,399
Total	554,875	99,358	140,070	61,077	479,148	47,438	80,970	238,612	136,193	179,995

PRIMARY VOTE FOR REPRESENTATIVES IN CONGRESS—STATE AT LARGE—ALL PARTIES—APRIL 12, 1938

Counties.	Democratic.					Republican.				
	Lewis M. Long.	John C. Martin.	Barratt O'Hara.	Thomas L. O'Hern.	T. V. Smith.	Stephen A. Day.	C. Marcellus Donigan.	Harley D. Jones.	Simon E. Lantz.	Frederick A. Virkus.
Adams	3,569	3,247	1,671	6,194	5,902	1,797	417	1,268	1,542	666
Alexander	825	964	284	1,936	2,275	424	71	302	877	933
Bond	421	627	187	895	951	773	311	671	798	443
Boone	123	115	133	327	322	1,405	248	1,521	1,284	511
Brown	569	540	278	986	1,386	81	15	60	189	159
Bureau	1,051	1,319	577	2,264	2,097	2,362	790	1,876	2,350	817
Calhoun	324	270	139	696	748	247	75	182	502	430
Carroll	585	280	147	471	692	1,086	475	844	1,012	517
Cass	855	1,071	447	1,253	1,845	243	27	199	463	378
Champaign	1,526	1,492	849	4,159	4,053	3,522	469	3,065	4,322	2,108
Christian	2,309	2,134	978	2,916	3,847	1,277	183	939	1,505	1,270
Clark	810	890	482	2,217	2,087	665	61	450	1,309	924
Clay	731	1,145	310	1,507	1,727	444	171	476	796	633
Clinton	1,163	1,485	434	2,531	2,883	328	136	389	617	491
Coles	1,643	1,769	818	3,300	3,197	1,832	281	1,663	2,187	935
Cook (See below).										
Crawford	826	890	362	1,528	1,738	478	85	588	814	592
Cumberland	441	472	252	1,243	1,420	551	76	370	618	611
DeKalb	1,659½	428	498½	405	929	3,182½	454½	2,099	2,426	2,037½
DeWitt	729	515	297	1,395	1,436	809	143	983	1,167	620
Douglas	488	515	312	1,591	1,557	979	170	1,203	1,453	853
DuPage	3,090	2,524	1,977	3,837	4,069	7,756	1,484	4,372	6,380	5,432
Edgar	1,287	1,695	621	1,707	1,924	1,224	369	918	1,448	766
Edwards	402	411	58	518	530	293	88	405	1,027	794
Effingham	802	1,193	423	2,688	2,673	408	189	472	543	331
Fayette	844	1,124	290	2,493	2,873	890	163	681	1,616	1,381
Ford	291	220	147	1,042	1,151	1,217	257	580	1,766	1,043
Franklin	4,202	4,175	1,032	4,485	6,007	1,670	311	1,283	960	978
Fulton	1,866	2,030	878	3,831	2,896	2,033	329	1,924	1,666	701
Gallatin	622	789	256	1,380	1,793	191	40	345	175	83
Greene	931	1,909	428	1,066	1,487	254	45	282	279	134
Grundy	516	513	295	803	735	2,402	365	1,648	1,603	1,480
Hamilton	1,166	1,271	184	1,329	1,534	608	113	423	424	250
Hancock	1,111	1,342	689	2,705	2,983	981	449	890	1,850	1,136
Hardin	345	343	117	915	941	374	120	517	350	254

Henderson	263	320	145	717	767	444	91	535	776	424
Henry	1,095	1,430	715	3,241	3,091	2,506	855	1,860	2,272	966
Iroquois	772	768	559	1,906	1,959	2,988	302	1,419	1,889	1,503
Jackson	1,488	1,711	443	3,948	4,220	1,447	326	1,195	2,663	1,779
Jasper	771	748	271	1,794	1,896	368	91	281	690	529
Jefferson	2,118	2,462	637	3,693	4,162	931	215	631	1,620	1,315
Jersey	771	918	378½	869½	988	353	47	402	277½	88½
JoDaviess	479	442	226	1,028	1,044	1,180	379	814	2,146	1,502
Johnson	270	282	74	1,403	1,415	759	141	493	869	621
Kane	3,032	2,661	2,259	4,661	4,390	6,834	1,016	4,471	10,768	6,659
Kankakee	549	608	710	2,197	2,416	2,216	545	1,427	4,612	4,738
Kendall	199	93	80	460	429	1,003	132	668	1,309	560
Knox	1,438	1,462	981	4,036	3,461	2,342	386	2,906	4,168	2,626
Lake	2,501	2,584	2,446	3,840	4,453	5,704	1,642	6,002	10,681	8,935
LaSalle	2,370	2,651	2,234	6,613	5,992	6,079	927	4,814	7,884	4,559
Lawrence	695	904	406	1,767	1,902	813	193	1,162	1,065	537
Lee	793	585	450	1,237	1,298	2,013	260	1,280	1,723	1,564
Livingston	854	867	392	3,793	3,666	2,352	253	800	4,719	1,513
Logan	857	1,047	639	2,359	2,493	1,231	255	1,617	1,810	743
Macon	3,481	3,933	1,504	5,879	6,932	2,919	603	3,546	4,046	2,423
Macoupin	3,513	4,051	1,324	3,810	4,283	1,048	153	1,473	1,655	960
Madison	5,724	6,516	3,618	9,677	10,543	4,113	1,137	3,152	2,938	1,673
Marion	1,734	3,514	574	2,572	3,017	740	304	762	1,043	683
Marshall	490	480	232	1,400	1,126	544	77	278	1,485	477
Mason	493	684	245	1,816	2,238	431	86	353	664	422
Massac	228	197	84	898	1,022	1,032	266	578	336	184
McDonough	723	900	410	1,795	1,714	1,908	784	1,475	1,844	674
McHenry	843	841	667	1,978	1,911	2,214	384	2,371	2,850	2,076
McLean	1,757	1,976	963	4,445	4,651	4,115	707	2,745	7,517	1,309
Menard	484½	659	234	1,287½	1,576	709	73	639	1,086	779
Mercer	457	489	274	796	861	1,391	251	1,570	1,473	371
Monroe	168	150	88	1,231	1,199	275	106	377	858	525
Montgomery	1,685	1,956	724	3,441	3,494	1,042	151	1,413	1,449	830
Morgan	1,251	1,757	580	2,717	3,807	1,305	181	1,128	2,096	1,382
Moultrie	356	456	163	1,745	1,676	491	80	364	826	332
Ogle	446	317	186	506	672	2,969	397	1,807	2,091	1,657
Peoria	3,387	3,693	2,974	12,363	6,174	5,162	1,181	7,038	6,727	1,690
Perry	805	961	352	3,638	3,496	509	108	412	747	394
Piatt	422	382	163	1,162	1,155	656	113	629	1,319	887
Pike	1,498	1,345	475	2,803	3,342	621	137	438	369	177

PRIMARY VOTE FOR REPRESENTATIVES IN CONGRESS—STATE AT LARGE—ALL PARTIES—APRIL 12, 1938—Concluded

Counties.	Democratic.					Republican.				
	Lewis M. Long.	John C. Martin.	Barratt O'Hara.	Thomas L. O'Hern.	T. V. Smith.	Stephen A. Day.	C. Marcellus Donigan.	Harley D. Jones.	Simon E. Lantz.	Frederick A. Virkus.
Pope	398	399	41	536	565	444	99	325	856	805
Pulaski	462	490	132	966	1,166	505	105	241	631	570
Putnam	172	162	64	463	436	327	55	197	966	333
Randolph	620	845	388	3,931	4,043	633	160	518	1,978	1,361
Richland	557	657	151	859	885	403	122	330	644	437
Rock Island	3,913	3,511	2,008	4,946	4,389	2,789	494	3,136	2,491	985
Saline	2,254	2,475	619	3,154	3,841	2,093	503	1,547	1,359	1,002
Sangamon	6,534	8,166	2,649	8,620	9,629	7,124	1,151	6,359	13,059	9,588
Schuyler	741½	684½	316	1,370	1,716½	390½	83½	318½	642½	304
Scott	412	448	162	1,128	1,350	463½	89½	269	238½	238½
Shelby	1,046	1,226	467	3,019	3,722	581	64	391	1,013	786
Stark	140	184	104	658	531	529	207	479	782	435
St. Clair	7,141	7,553	3,523	21,393	18,767	1,502	312	1,331	4,537	3,144
Stephenson	1,399	1,540	1,029	2,000	1,911	3,216	869	2,267	2,258	1,023
Tazewell	1,552½	1,663	682½	3,197	3,512	1,114	279	946½	2,406	1,381½
Union	1,313	1,493	365	2,790	3,869	469	43	179	315	645
Vermilion	3,120	2,742	1,984	5,585	5,797	5,511	1,055	4,094	3,770	1,810
Wabash	719	715	363	1,337	1,491	572	115	535	529	257
Warren	480	493	243	1,607	1,526	1,424	611	1,161	1,921	711
Washington	502	619	123	1,230	1,254	753	215	773	1,533	984
Wayne	786	939	152	1,498	1,634	837	210	573	1,024	749
White	1,458	1,867	382	2,519	3,041	452	119	533	348	88
Whiteside	905	717	357	1,230	1,463	2,993	391	1,580	3,007	2,442
Will	5,282	5,762	4,192	6,018	5,402	6,516	821	5,312	5,439	2,712
Williamson	3,676	3,607	707	4,479	6,183	1,693	287	1,291	2,214	2,153
Winnebago	3,871½	3,066	1,839½	3,769½	5,130½	7,155½	731	4,148	5,938	4,408½
Woodford	480	532	242	1,539	1,424	616	111	412	2,304	980
Down State	139,317½	150,062½	70,015	271,976½	282,297	169,649	33,617½	138,459	213,881½	132,090½
Cook County	411,854	421,692	180,132	232,148	292,155	87,129	22,111	65,422	123,452	118,200
Total	551,171½	571,754½	250,147	504,124½	574,452	256,778	55,728½	203,881	337,333½	250,290½

PRIMARY VOTE FOR CLERK OF THE APPELLATE COURT—ALL PARTIES—APRIL 12, 1938

1st District—Cook County

Democratic—		Republican—	
Sheldon W. Govier	454,730	Felix F. Kucharski	78,631
Joseph P. Burke	234,029	Leonard C. M. Johnson	45,938
Albin Victor Spunar	85,923	William A. Cunnea, Jr.	28,438
		Frank J. Dowd	22,545
		Wayne Wallace	21,805
		Cecil D. Johnson	14,852
		William J. Holl	7,677
		Jerry J. Curnane	2,709

2d District

Counties.	Democratic.		Republican.	
	Herbert O. Martin.	Paul E. Ryan.	Justus L. Johnson.	Scattering.
Boone	309	261	2,783	
Bureau	2,064	1,258	4,709	
Carroll	570	390	2,252	
DeKalb	1,026	802	5,743	
DuPage	5,991	1,988	13,950	
Grundy	873	791	4,211	
Henderson	891	230	1,238	
Henry	3,869	1,114	4,864	
Iroquois	2,279	875	4,186	
JoDaviess	753	590	3,260	
Kane	5,667	3,046	16,720	
Kankakee	2,726	708	7,162	
Kendall	520	140	2,194	1
Knox	4,249	1,730	6,907	
Lake	5,711	2,668	17,646	
LaSalle	3,826	6,045	13,822	
Lee	1,233	820	3,982	
Livingston	3,827	952	4,940	
Marshall	1,152	540	1,495	
McHenry	2,264	772	5,867	
Mercer	1,011	506	2,860	
Ogle	598	415	5,123	
Peoria	8,844	6,241	12,396	
Putnam	442	203	996	
Rock Island	6,266	3,476	5,538	
Stark	575	232	1,319	
Stephenson	2,599	1,622	5,581	
Warren	1,631	602	3,358	
Whiteside	1,405	854	6,267	
Will	9,911	6,921	12,951	
Winnebago	4,965	4,550	12,887	
Woodford	1,580	579	2,194	
Total	89,627	51,921	199,401	1

PRIMARY VOTE FOR CLERK OF THE APPELLATE COURT—ALL PARTIES—APRIL 12, 1938—Continued

3d District

Counties.	Democratic.	Republican.
	Roy A. Johnston.	Robert L. Conn.
Adams	10,056	3,090
Brown	1,575	225
Calhoun	832	767
Cass	2,408	705
Champaign	6,086	7,215
Christain	5,903	2,868
Clark	3,147	1,882
Coles	4,797	3,374
Cumberland	1,655	1,171
DeWitt	2,278	1,919
Douglas	2,099	2,469
Edgar	3,760	2,659
Ford	1,448	2,604
Fulton	4,553	3,649
Greene	2,161	512
Hancock	4,294	2,789
Jersey	1,625	608
Logan	3,510	3,060
Macon	11,926	7,725
Macoupin	7,405	2,705
Mason	2,381	1,071
McDonough	2,733	3,799
McLean	6,442	8,868
Menard	1,574	1,512
Montgomery	4,630	2,431
Morgan	4,944	3,576
Moultrie	2,334	1,201
Piatt	1,479	1,793
Pike	3,830	906
Sangamon	17,367	20,019
Schuyler	1,961	864
Scott	1,217	711
Shelby	4,653	1,565
Tazewell	5,162	3,277
Vermilion	8,094	8,061
Total	150,319	111,650

PRIMARY VOTE FOR CLERK OF THE APPELLATE COURT—ALL PARTIES—APRIL 12, 1938—Concluded

4th District

Counties.	Democratic.			Republican.		
	Clyde D. Mitchell.	Waller M. Buckham.	Dute F. Braner.	E. J. Abt.	O. C. Smith.	Arthur W. Summers.
Alexander	1,106	1,431	236	161	864	290
Bond	503	212	856	271	682	734
Clay	954	467	1,317	106	404	925
Clinton	1,411	1,278	974	111	197	841
Crawford	1,025	921	534	114	809	520
Edwards	351	540	55	137	401	814
Effingham	1,084	741	2,272	99	265	755
Fayette	1,341	518	1,866	210	1,405	1,115
Franklin	5,535	1,829	4,166	385	2,308	847
Gallatin	1,054	625	358	55	134	347
Hamilton	1,244	825	614	146	530	517
Hardin	281	864	179	115	302	585
Jackson	1,946	1,642	2,607	705	1,687	2,195
Jasper	1,184	375	941	66	176	857
Jefferson	3,817	4,578	435	122	533	2,125
Johnson	364	1,265	126	166	500	1,112
Lawrence	904	665	1,102	261	869	893
Madison	8,231	3,681	8,912	1,641	2,878	3,110
Marion	2,601	1,811	612	142	651	1,160
Massac	315	711	79	245	566	649
Monroe	285	498	583	496	401	376
Perry	933	641	3,309	204	527	504
Pope	179	664	98	88	247	1,106
Pulaski	579	889	241	152	501	489
Randolph	1,062	3,386	386	439	1,467	591
Richland	593	297	569	57	303	660
Saline	2,585	2,560	1,339	272	813	3,311
St. Clair	15,182	5,817	10,212	3,579	922	977
Union	1,838	1,538	913	59	213	566
Wabash	1,181	788	253	87	303	838
Washington	753	377	611	628	865	1,028
Wayne	1,014	811	276	161	506	1,197
White	1,775	869	1,177	95	264	440
Williamson	4,581	2,366	1,911	395	1,766	2,089
Total	67,791	46,480	50,119	11,970	25,259	34,563

PRIMARY VOTE FOR REPRESENTATIVES IN CONGRESS—ALL PARTIES—APRIL 12, 1938

1st District—Cook County.

Democratic—	
Arthur W. Mitchell	16,995
Augustus L. Williams	2,703
James P. Durden	1,132
Scattering	1
Republican—	
William L. Dawson	4,577
Louis B. Anderson	4,340
Oscar DePriest	4,059
Roscoe Conkling Simmons	1,703
Benjamin W. Clayton	253

2nd District—Cook County.

Democratic—	
Raymond S. McKeough	70,514
Edward P. Garrity	24,454
Theodore R. Katzmann	16,093
Scattering	2
Republican—	
Noble W. Lee	24,444
Edward J. Finan	9,549

3rd District—Cook County.

Democratic—	
Edward A. Kelly	91,734
Frank Pulaski	32,585
Republican—	
Goodwin L. Dosland	17,740
Milford H. Olds	8,166
Thomas Patrick McGrath, Jr	3,659
Martin John Neylon	3,069

4th District—Cook County.

Democratic—	
Harry P. Beam	31,537
Stanislaus E. Basinski	15,759
John Zukorski	5,284
Kazmer Moczarski	2,434
Scattering	2
Republican—	
Dominic M. Janec, Jr	3,256
A. J. Gorman	2,115

5th District—Cook County.

Democratic—	
Adolph J. Sabath	24,711
Scattering	1
Republican—	
Max Price	1,948
Martin Dykema	675

6th District—Cook County.

Democratic—	
A. F. Maciejewski	78,758
Richey V. Graham	26,549
James J. Curtis	7,707
Joseph Edward Kavanagh	6,004
Thomas J. Cullerton	5,773
John R. Ryan	3,770
Raymond B. Dwyer	3,171
Elmo A. Finn	2,946
William J. Terrell	2,419
James F. Mansfield	1,935
Joseph Higgins	1,757
Patrick J. Concannon	1,754
Ambrose Kelly	1,610
George E. Fitzgerald	1,513
Donald D. McFeely	1,403
John L. Duffy	1,090
Republican—	
Robert Isham Randolph	30,897
Maurice O'Connor	6,918

7th District—Cook County.

Democratic—	
Leonard W. Schuetz	116,928
John C. Marcinkiewicz, Jr	34,805
George D. Zielinski	18,957
William Jerome Caponigri	16,961
Republican—	
James C. Moreland	38,969
Harry G. Weimer	5,145
John L. Coffield	2,450
Scattering	1

8th District—Cook County.

Democratic—	
Leo Kocialkowski	16,833
John J. Liss	6,684
Stanley Henry Kunz	2,152
Peter Lavorata	1,211
Stanley Guziec	713
Robert McCutcheon	626
Leopold Lagona	422
Republican—	
Rena E. Pikiel	2,022

9th District—Cook County.

Democratic—	
James McAndrews	26,960
Frank W. Brown	6,184
Michael J. Hanrahan	4,960
Scattering	1
Republican—	
Charles S. Dewey	11,472
Scattering	1

10th District

Counties.	Democratic.			Republican.		
	Joseph F. Elward.	William Mason.	C. Hilding Anderson.	Ralph E. Church.	John Fay Harris.	Robert E. Schaefer.
Cook	47,751	21,871	14,642	37,804	1,744	2,130
Lake	2,924	2,812	2,737	16,395	5,323	812
Total	50,675	24,683	17,379	54,199	7,067	2,942

PRIMARY VOTE FOR REPRESENTATIVES IN CONGRESS—ALL PARTIES—APRIL 12, 1938—Continued

11th District

Counties.	Democratic.	Republican.
	William J. Bossingham.	Chauncey W. Reed.
DuPage	7,214	15,143
Kane	6,992	17,572
McHenry	2,685	6,333
Will	14,010	13,334
Total	30,901	52,382

12th District

Counties.	Democratic.	Republican.	
	Edward C. Hunter.	N. M. Mason.	S. Fred Cummings.
Boone	495	2,926	640
DeKalb	1,667	5,599	1,171
Grundy	1,416	3,272	1,959
Kendall	635	1,847	580
LaSalle	9,849	15,116	1,794
Winnebago	9,608	11,091	2,697
Total	23,670	39,851	8,841

13th District

Counties.	Democratic.		Republican.	
	Theodore A. Secker.	Scattering.	Leo E. Allen.	Scattering.
Carroll	796		2,800	
JoDaviess	1,004		4,240	
Lee	1,794		4,403	
Ogle	847	1	6,192	
Stephenson	3,814	67	6,139	82
Whiteside	1,949		7,118	
Total	10,204	68	30,892	82

14th District

Counties.	Democratic.		Republican.
	Chester Thompson.	Scattering.	Anton J. Johnson.
Hancock	4,598		2,977
Henderson	1,194		1,198
McDonough	3,054		4,142
Mercer	1,678		2,826
Rock Island	10,851	1	5,392
Warren	2,295		3,280
Total	23,670	1	19,815

PRIMARY VOTE FOR REPRESENTATIVES IN CONGRESS—ALL PARTIES—APRIL 12, 1938—Continued

15th District

Counties.	Democratic.		Republican.		
	Lewis L. Boyer.	Jos. E. Heckenkamp.	R. B. Chiperfield.	A. Otis Arnold.	William B. Smiley.
Adams	10,823	3,642	454	1,685	2,086
Fulton	5,308	1,411	3,629	635	524
Henry	4,534	675	3,162	1,431	686
Knox	5,578	1,082	4,560	1,944	1,264
Schuyler	2,190	541	522	443	136
Total	28,433	7,351	12,327	6,138	4,696

16th District

Counties.	Democratic.	Republican.
	James C. Dillon.	Everett M. Dirksen.
Bureau	3,541	5,567
Marshall	1,672	1,738
Peoria	14,796	15,820
Putnam	560	1,185
Stark	731	1,489
Tazewell	5,113	4,272
Total	26,413	30,071

17th District

Counties.	Democratic.		Republican.
	Thomas V. Watson.	C. S. Schneider.	Leslie C. Arends.
Ford	233	1,371	3,182
Livingston	4,028	850	5,424
Logan	2,119	1,539	3,439
McLean	5,325	1,992	10,627
Woodford	1,346	790	2,374
Total	13,051	6,542	25,046

18th District

Counties.	Democratic.	Republican.		
	James A. Meeks.	Jessie Sumner.	Russell L. Guin.	Hugh M. Luckey.
Clark	3,414	528	1,208	445
Cumberland	1,766	438	596	365
Edgar	3,932	908	1,009	1,147
Iroquois	3,291	5,017	846	1,020
Kankakee	3,594	5,630	1,780	1,389
Vermilion	9,895	2,457	6,411	3,032
Total	25,892	14,978	11,850	7,398

PRIMARY VOTE FOR REPRESENTATIVES IN CONGRESS—ALL PARTIES—APRIL 12, 1938—Continued

19th District

Counties.	Democratic.	Republican.				
	Hugh M. Rigney.	William H. Wheat.	Franklin W. Shilling.	Chester E. Davis.	U. A. Teets.	Scattering.
Champaign	6,405	5,732	1,508	1,359	327	
Coles	4,911	2,629	1,257	352	85	
DeWitt	2,083	1,323	427	337	75	
Douglas	2,326	1,950	608	295	46	
Macon	11,886	3,171	5,309	405	128	
Moultrie	2,504	940	308	83	23	
Piatt	1,614	1,377	369	201	41	1
Shelby	4,574	1,274	256	114	25	
Total	36,303	18,396	10,042	3,146	750	1

20th District

Counties.	Democratic.			Republican.
	James M. Barnes.	Howard Manning.	R. B. Siepker.	Stuart E. Pierson.
Brown	804	1,262	88	234
Calhoun	485	685	55	797
Cass	1,753	1,450	92	710
Greene	1,680	1,940	106	589
Jersey	382	2,517	55	647
Mason	1,558	1,719	54	1,074
Menard	1,320	596	61	1,527
Morgan	5,759	767	104	3,603
Pike	2,261	1,694	1,719	880
Scott	1,216	553	59	723
Total	17,218	13,183	2,393	10,784

21st District

Counties.	Democratic.		Republican.		
	Frank W. Fries.	A. E. Rouland.	Frank M. Ramey.	Evan Howell.	Joseph L. Moore.
Christian	5,887	1,101	2,192	843	259
Macoupin	8,924	2,125	1,963	849	280
Montgomery	5,526	1,215	2,185	873	110
Sangamon	10,890	10,044	8,392	11,375	3,089
Total	31,227	14,485	14,732	13,940	3,738

PRIMARY VOTE FOR REPRESENTATIVES IN CONGRESS—ALL PARTIES—APRIL 12, 1938—Continued

22d District

Counties.	Democratic.		Republican.	
	Edwin M. Schaefer.	Adolph B. Nesbit.	Jesse R. Brown.	Leroy E. Miller.
Bond	1,440	206	1,716	444
Madison	17,347	4,355	7,830	1,970
Monroe	1,320	164	972	463
St. Clair	28,728	7,401	4,739	1,429
Washington	1,822	228	1,853	1,050
Total	50,657	12,354	17,110	5,356

23d District

Counties.	Democratic.	Republican.
	Laurence F. Arnold.	O. A. James.
Clinton	3,775	1,045
Crawford	2,969	1,453
Effingham	4,129	1,103
Fayette	3,286	2,448
Jasper	2,907	982
Jefferson	7,287	2,585
Lawrence	2,996	1,915
Marion	4,859	2,067
Richland	1,718	954
Wabash	2,395	1,106
Total	36,321	15,658

24th District

Counties.	Democratic.	Republican.
	Claude V. Parsons.	R. R. Randolph.
Clay	2,856	1,379
Edwards	1,056	1,486
Gallatin	2,725	523
Hamilton	2,741	1,168
Hardin	1,619	1,047
Johnson	1,953	2,057
Massac	1,361	1,676
Pope	1,183	1,700
Saline	7,436	4,700
Wayne	2,187	1,572
White	3,883	826
Total	29,000	18,134

PRIMARY VOTE FOR REPRESENTATIVES IN CONGRESS—ALL PARTIES—APRIL 12, 1938—Concluded

25th District

Counties.	Democratic.		Republican.	
	Kent E. Keller.	William D. Lyerle.	R. G. Crisenberry.	George W. Dowell.
Alexander	2,990	716	1,015	448
Franklin	10,135	2,848	1,799	1,739
Jackson	6,080	905	4,383	924
Perry	4,939	529	915	529
Pulaski	1,324	162	732	607
Randolph	5,052	918	2,258	447
Union	2,999	2,790	618	232
Williamson	9,819	2,170	3,322	1,452
Total	43,338	11,038	15,042	6,378

PRIMARY VOTE FOR STATE SENATOR—ALL PARTIES—APRIL 12, 1938

1st District—Cook County.

Democratic—	
Michael P. Sheahan	6,470
Republican—	
Daniel A. Serritella	2,085
James H. Pricer	543
James T. Brewington	345
Charles A. Wathier	114
Sidney D. Abelson	83
Scattering	1

3rd District—Cook County.

Democratic—	
William A. Wallace	11,592
Christopher C. Wimbish	2,622
Republican—	
William E. King	7,286
Aaron H. Payne	2,852

5th District—Cook County.

Democratic—	
John B. Geary	26,901
Harry R. Chapman	11,658
Wayne McMillen	5,295
Edward P. Garrity	1,363
George E. Murphy	1,321
Sam Harris	1,299
Edward J. Landis	1,200
Francis Patrick Canary	1,111
Republican—	
Bernard M. Epstein	10,327
J. Henry Aronson	4,035

7th District—Cook County.

Democratic—	
Charles F. Baumrucker	31,989
Ralph E. Sinsheimer	21,751
Republican—	
Arthur J. Bidwill	23,054
Frank E. Foster	17,129

9th District—Cook County.

Democratic—	
Richard J. Daley	16,231
Henry A. Piotrowski	3,297
Robert J. Mulcahy	2,772
Joseph J. Nowicki	2,149
Louis J. Mayer	1,623
Frank Wilkowski	1,431
Sigmund Pawlik	1,298
Joseph Przybylo	1,201
Antoinette H. Nauseda	1,021
Republican—	
Anthony F. Benkowski	2,994

11th District—Cook County.

Democratic—	
John M. Lee	64,561
Richard J. Evans	14,016
Riley A. Bender	5,871
Samuel J. Coco	3,853
Republican—	
William A. Forgue	6,084
Arthur T. Weatherwax	4,416
Franklin Porter	3,764
Emery E. Reimer	2,316
Donald A. Borrelli	1,765
Charles R. Porter	1,542

13th District—Cook County.

Democratic—	
Francis J. Loughran	33,474
John J. Sullivan	19,614
James J. Ryan	12,789
John O'Keefe	5,513
John Harold McGillen	2,910
Thomas A. McManigal	1,439
Republican—	
Grenville Beardsley	19,113
Ambrose P. Finn	3,512

PRIMARY VOTE FOR STATE SENATOR—ALL PARTIES—APRIL 12, 1938—Continued

15th District—Cook County.

Democratic—	
Peter P. Kielminski	9,399
Republican—	
Matthew J. Vogel	1,622

17th District—Cook County.

Democratic—	
Michael Iarussi	5,605
Republican—	
James B. Leonardo	257
Scattering	1

19th District—Cook County.

Democratic—	
A. L. Marovitz	89,397
Scattering	1
Republican—	
James C. Soper	9,414
Louis E. Rotheiser	4,095

21st District—Cook County.

Democratic—	
George M. Maypole	23,042
Thomas F. Courtney	12,260
Stanley Arthur Lizak	2,776
Arthur Joseph Sage	994
Republican—	
James J. Cullen, Jr	6,925

23rd District—Cook County.

Democratic—	
Thomas E. Keane	31,551
Frank J. Kruppa	11,280
Merion Robert Samborski	3,183
Edward Kozuchowski	2,099
John Kluza, Jr	1,530
K. Pautz	1,130
Republican—	
Frank C. Wilkinson	8,132
William P. Schilke	5,018
Charles N. Shaw	2,331
Scattering	1

25th District—Cook County.

Democratic—	
Frank J. Huckin, Jr	49,631
Benjamin M. Becker	20,471
Stanley A. Lesniewski	10,733
Michael J. Geraty	9,576
Cornelius F. McCarthy	9,552
Dennis J. Swierczynski	8,877
Stanley Kielczynski, Jr	7,838
Ned Feinberg	6,100
Morgan E. Kneisel	2,141
Republican—	
Frank M. Kalteux	15,908
Thomas Francis Cline	3,992
George L. Kandlik	2,975
Robert Meyer Fink	2,491
Charles J. Blaul	2,377

27th District—Cook County.

Democratic—	
John Broderick	6,992
Frank J. Quirk	1,630
John Wilczynski	1,535
Joseph Klamrzynski	1,118
Frank Litterski	710
Rudolph Joseph Tuczynski	599
Republican—	
George F. Pulaski	625
George A. Gillmeister	571

28th District
(To fill vacancy)

Counties.	Democratic.		Republican.
	Nicholas L. Hubbard.	J. J. (Jess) Hill.	Webber Borchers.
Dewitt	1,965	515	1,828
Logan	4,009	750	2,943
Macon	9,419	3,915	7,711
Total	15,393	5,180	12,482

29th District—Cook County

Democratic—	
William J. Connors	8,069
Leo V. Kane	3,109
Scattering	1
Republican—	
Charles J. Monahan	1,507
Thomas McCormick Hartford	857
Eugene V. Rinard	281

31st District—Cook County

Democratic—	
Harold G. Ward	30,889
Eugene M. Hoyne	12,994
Edwin W. Hammer	3,882
William J. Henry	3,741
Republican—	
Homer A. Dodge	12,526
Francis B. Murphy	2,171
Allan R. Bloch	1,795

PRIMARY VOTE FOR STATE SENATOR—ALL PARTIES—APRIL 12, 1938—Continued

33d District

Counties.	Democratic.			Republican.
	Robert M. Harper.	John A. Bengston.	William L. Young.	Chas. F. Carpentier.
Henderson	747	274	143	1,196
Mercer	1,107	409	154	2,864
Rock Island	7,647	3,189	1,928	5,817
Total	9,501	3,872	2,225	9,877

35th District

Counties.	Democratic.		Republican.
	James H. Ketchin.	Clem Kirchner.	George C. Dixon.
DeKalb	509	1,424	6,216
Lee	2,024	345	4,560
Whiteside	1,052	812	6,702
Total	3,585	2,581	17,478

37th District

Counties.	Democratic.	Republican.
	Benjamin Downs.	Thomas P. Gunning.
Bureau	3,342	5,792
Henry	4,749	5,208
Stark	710	1,481
Total	8,801	12,481

39th District—LaSalle County

Democratic—		Republican—	
Vincent J. Dimond	7,215	O. E. Benson	14,937
Thomas V. Hardy	3,649		

41st District

Counties.	Democratic.			Republican.
	James R. Shaffer.	Albert E. Rosier.	James H. Donahue.	Richard J. Barr.
DuPage	6,292	774	1,481	14,108
Will	3,018	7,359	6,144	13,440
Total	9,310	8,133	7,625	27,548

PRIMARY VOTE FOR STATE SENATOR—ALL PARTIES—APRIL 12, 1938—Continued

42d District
(To fill vacancy)

Counties.	Democratic.			Republican.	
	John J. Parish.	W. R. (Bob) Hancock.	A. J. (Ben) Sweney.	Hervey O. Jones.	O. C. Forsman.
Clay	836	1,927	424	307	1,244
Clinton	2,713	1,268	856	994	317
Effingham	2,103	1,388	936	592	524
Marion	2,799	2,028	2,533	1,145	741
Total	8,451	6,611	4,749	3,038	2,826

43d District

Counties.	Democratic.		Republican.
	Edwin W. Daily.	Fred E. Windish.	Clinton L. Ewing.
Fulton	5,011	2,013	3,853
Knox	2,012	4,862	7,357
Total	7,023	6,875	11,210

45th District

Counties.	Democratic.	Republican.	
	O. B. Thompson.	Earl B. Searcy.	Scattering.
Morgan	4,919	3,854	
Sangamon	17,180	22,022	1
Total	22,099	25,876	1

47th District

Counties.	Democratic.	Republican.	
	James O. Monroe.	Norman G. Flagg.	Joseph P. Streuber.
Bond	1,442	1,222	879
Madison	16,958	5,388	4,371
Total	18,400	6,610	5,250

49th District—St. Clair County

Democratic—		Republican—	
Louis J. Menges	19,244	William H. Horner	4,685
Ben Emge	17,808	Russell A. Trovillion	1,653

PRIMARY VOTE FOR STATE SENATOR—ALL PARTIES—APRIL 12, 1938—Concluded

51st District

Counties.	Democratic.	Republican.	
	John David Upchurch.	Charles H. Thompson.	Scattering.
Hamilton	2,202	1,066	
Johnson	1,808	1,861	
Massac	1,163	1,402	1
Pope	953	1,460	
Saline	6,600	4,327	
Total	12,726	10,116	1

PRIMARY VOTE FOR REPRESENTATIVES IN THE GENERAL ASSEMBLY—ALL PARTIES—APRIL 12, 1938.

1st District—Cook County.

Democratic—	
Daniel M. Flanigan	14,668½
Dr. Frederick E. Norman	1,355
Romeo Giglio	1,226
Joseph P. Reilly	1,161
George N. Cardozo	354
Republican—	
Arthur T. Broche	3,065½
Ernest A. Greene	2,700½
Harris B. Gaines	2,294
George S. Barnes	1,644
Charles A. Griffin	527
Harry F. Kelly	274

2nd District—Cook County.

Democratic—	
Frank Ryan	25,272
James J. Ryan	19,947½
William J. Daly	6,680½
Republican—	
James J. Adduci	3,498
Scattering	9

3rd District—Cook County.

Democratic—	
George Garry Noonan	28,680
Thomas Elsworth Towles	3,659½
Richard Parker, Jr	3,086½
George Williams	2,617½
Republican—	
Charles J. Jenkins	11,771½
A. Andrew Torrence	6,637
William H. Temple	6,022½
Richard A. Harewood	3,848
Madison C. B. Mason	1,243½
Frank Zengri	304½

4th District—Cook County.

Democratic—	
John C. Kluczynski	42,511
James P. Boyle	36,979
Leonard Wolniak	23,990
Thomas P. McGreal	9,113½
Joseph Wozniak	7,714
Thomas F. Walsh	5,739½
George C. Hilton	4,094
Henry Kozla	2,108½
Stanley Niznik	1,542½
Republican—	
Michael A. Ruddy	8,361
Otto A. Richter	1,000½
Frank Radzikowski	597½
Albert Chojnacki	563
George Voght	441½

5th District—Cook County.

Democratic—	
James Weber Linn	44,682
Louis G. Berman	39,185
Thomas A. Dillon	35,181
John Edward Kelly	8,387
Joseph Jennings Attwell, Jr	6,747
David X. Meyers	3,714½
Edwin L. Baron	1,929½
William Louis Flacks	1,591½
Republican—	
William J. Warfield	21,677
Matilda Fenberg	13,298
Albert S. Light	4,015½
W. Thomas Soders	3,435
Sigmund J. Landler	2,553½

6th District—Cook County.

Democratic—	
Charles H. Weber	75,643
George H. Smith	49,715
Paul F. Donahue	32,846½
Patrick T. Driscoll	16,044½
John P. Cassidy	7,707½
Henry Aeberly, Jr	4,968½
George G. Schloetzer	4,815½
Republican—	
Drennan J. Slater	41,744
Herman Siems	14,752½
Helen M. Sewell	10,445½
Lewis A. Worrell	3,950½
Irving Bilton	2,189

7th District—Cook County.

Democratic—	
Emmett McGrath	81,684
Robert J. Burdett	63,191½
Republican—	
Bernice T. Van Der Vries	46,902
Arthur W. Sprague	37,981½
Frank P. Cowing	17,346½
Morell Gross	13,009½

PRIMARY VOTE FOR REPRESENTATIVES IN THE GENERAL ASSEMBLY—ALL PARTIES—APRIL 12, 1938—Continued

8th District

Counties.	Democratic.						Republican.					
	Thomas A. Bolger.	Joseph A. Jadrich.	Charles F. Hayes.	Thomas J. Keefe.	Edward T. Leonard.	Einar Sorenson.	Nick Keller.	Harold D. Kelsey.	Charles H. Francis.	Charles C. Kapschull.	Roy J. Stewart.	Victor O. Siegler.
Boone	1,070	256	218½	208	74	46	3,172½	1,007	3,717	474	1,646	1,281½
Lake	11,412	9,237½	1,906	1,762	1,690½	1,597	25,008½	16,097	8,392	14,215	3,538½	2,364
McHenry	9,400½	1,470½	1,283	323½	249	205	1,988	3,292½	6,608½	1,493½	6,778½	3,078½
Total	21,882½	10,964	3,407½	2,293½	2,013½	1,848	30,169	20,396½	18,717½	16,182½	11,963	6,724

9th District—Cook County

Democratic—		Republican—	
Peter P. Jezierny	33,722½	William S. Finucane	5,934½
William J. Gormley	29,083½	William J. Umbach	1,753
John A. Sullivan	14,070	Irene Tomas	806½
Edward Belzowski	13,796½	Charles Schultz	535½
		George A. Herrmann	460½
		Otto Al Siebert	241½

10th District

Counties.	Democratic.				Republican.				
	Frank B. Wilson.	John Baumgarten.	G. Harry Anderson.	Eric J. Anderson.	David Hunter, Jr.	Leroy M. Green.	Paul A. Kerr.	Roy Stacy.	Clifford E. Johnson.
Ogle	3,584½	226	159	198½	8,626	7,375	1,931	1,587½	866½
Winnebago	11,014	8,094	6,305½	5,142½	19,888	15,276½	4,097	3,361	2,293½
Total	14,598½	8,320	6,464½	5,341	28,514	22,651½	6,028	4,948½	3,160

11th District—Cook County

Democratic—		Republican—	
Michael E. Hannigan	90,823	David I. Swanson	27,461½
George A. Fitzgerald	68,158	Calvin T. Weeks	22,786
Thomas P. O'Donovan	60,739½	Michael L. Apato	4,721½
John H. O'Connor	12,400½	Martin John Neylon	2,648
Paul R. Friedrich	10,779½	Eugene Clyde Weafer	2,274½
James H. Fitzgerald	10,309½	Scattering	3
George A. Klein	8,819½		
Frank R. McGarr	7,676		
Ralph J. Senese	7,168½		
Edward P. O'Hare	4,781		
Scattering	3		

PRIMARY VOTE FOR REPRESENTATIVES IN THE GENERAL ASSEMBLY—ALL PARTIES—APRIL 12, 1938—Continued

12th District

Counties.	Democratic.					Republican.			
	Charles D. Franz.	William H. Schmich.	Charles L. Dwyer.	Alfred F. Stanley.	Charles E. Gray.	John A. Bingham.	Franklin U. Stransky.	Robert D. Kuehner.	Scattering.
Carroll	1,406½	246	524	264½	559	1,983½	7,379	553½	--------
JoDaviess	2,159	314	623	772	1,371	9,360½	2,370½	543	--------
Stephenson	6,441	3,842½	3,164½	1,908	427	6,727	6,602½	6,508½	3
Total	10,006½	4,402½	4,311½	2,944½	2,357	18,071	16,352	7,605	3

13th District—Cook County

Democratic—
- William W. Powers 80,509½
- Adam S. Mioduski 66,800
- John G. Ryan 66,660
- Alfred Kamin 13,594
- Frank B. Primrose 12,259

Republican—
- Elmer J. Schnackenberg 39,771½
- William C. Henry 13,384
- John E. Taylor 10,149½
- William Cyrus Howell 6,523

14th District

Counties.	Democratic.		Republican.							
	Leon M. Schuler.	John F. Petit.	John C. Friedland.	Maud N. Peffers.	C. H. Dixon.	Lawrence Swinyer.	Dale K. McAlpine.	Charles L. Daniels.	Howard E. Smith.	Mrs. Bertha Robinson George.
Kane	21,947½	12,813½	20,043½	12,306	5,536	6,664	5,916½	5,822½	4,496½	1,278½
Kendall	589	1,660	657	699	6,142	23½	343½	341	192	70
Total	22,536½	14,473½	20,700½	13,005	11,678	6,687½	6,260	6,163½	4,688½	1,348½

15th District—Cook County

Democratic—
- Edward Skarda 13,836½
- Matt Franz 13,747½
- Chester J. Dankowski 8,493½
- Stephen T. Gezich 1,514

Republican—
- John A. Pelka 5,051½
- John J. Lipa 355

16th District

Counties.	Democratic.		Republican.			
	William Vicars.	Beatrice S. Spandet.	Calistus A. Bruer.	Rollie C. Carpenter.	Charles M. Turner.	William F. Titus.
Livingston	12,942	2,249	6,527	7,101½	3,255	942
Marshall	4,513½	1,112½	882	842	2,184½	1,190
Putnam	1,739	421	438	162½	482½	2,799
Woodford	4,630	972	1,867	1,439	2,697½	1,032½
Total	23,824½	4,754½	9,714	9,545	8,619½	5,963½

PRIMARY VOTE FOR REPRESENTATIVES IN THE GENERAL ASSEMBLY—ALL PARTIES—APRIL 12, 1938—Continued

17th District—Cook County

Democratic—		Republican—	
Carmen Vacco	10,655	Peter C. Granata	602
Nicholas J. Mastro	8,059½		
Daniel Pintozzi	2,824		
Julia R. Gragido	808		
John Venetucci	467½		
Charles Coia	406½		
Joseph La Porte	236		
Joseph A. Breclow	206½		

18th District—Peoria County

Democratic—		Republican—	
Howard J. Gorman	39,881	August C. Grebe	12,265½
William J. Bowcott	5,555	Leo D. Crowley	11,257½
		Clarence P. Scott	10,298½
		William R. Allen	8,190
		James R. McEntee	3,167
		Guy W. Wait	2,324
		Carl M. Loer	2,004
		Charles Hindley	367½

19th District—Cook County

Democratic—		Republican—	
John O. Hruby	201,129	Arnold L. Lund	24,871½
John J. Gorman	94,620	Solomon P. Roderick	10,301
Alex W. Olszewski	18,783½	Arthur A. R. Nelson	5,951
James C. O'Brien, Jr	14,937½	Samuel Baron	978½
Roy R. Epstein	12,958½	Ben Shulman	951½
Will Lidsker	7,429		
Daniel J. O'Brien, Jr	7,210		
Walter C. Wellman	5,109½		
George Wm. Gamboney	3,368		
Shikey Toushin	2,754		
Julius Lucius Echeles	2,181		

20th District

Counties.	Democratic.			Republican.			
	Ben W. Alpiner.	Lester McGinnis.	Wm. Barron.	Harry L. Topping.	George B. Allen.	Elmer Wilson.	Frank C. Kreeb.
Grundy	2,882	1,508	351	2,821	11,817½	1,084	798½
Iroquois	6,521	1,593	818	8,783½	1,189½	2,493½	6,101½
Kankakee	9,575	1,347	491	13,631½	4,203	7,753	1,815½
Total	18,978	4,448	1,660	25,236	17,210	11,330½	8,715½

21st District—Cook County

Democratic—		Republican—	
Edward J. McCabe	40,356	Robert Petrone	12,163
Joseph L. Rategan	32,397½	Charles E. Roth	3,644½
Philip H. McGrath	9,166½	John A. Dunn	3,082
Gilbert Gordon	4,746	Carol J. Binkley	1,433½
Edward M. McDermott	4,346½	Ted Wajnarski	993
Michael F. Maher	4,244½	Aaron Skolnick	334
Henry D. Maggio	4,096½		
Joseph Vincent Bannach	4,075		
George T. Dougherty	3,237½		
John Mardy Warner	2,830½		
Frank Accettura	1,519½		
James V. Routson	982		

PRIMARY VOTE FOR REPRESENTATIVES IN THE GENERAL ASSEMBLY—ALL PARTIES—APRIL 12, 1938—Continued

22d District.

Counties.	Democratic.					Republican.		
	W. O. Edwards.	Oda M. Sizemore.	P. J. Breen.	Frank I. Roderick.	Roy A. McCowen.	John W. Speakman.	Augustus F. DeGafferelly.	Lawrence E. Newtson.
Edgar	2,288	7,581	5,682½	298½	244	5,565	854½	1,850½
Vermilion	14,686½	5,190½	6,598½	8,417	1,913	16,618½	9,515½	6,649
Total	16,974½	12,771½	12,281	8,715½	2,157	22,183½	10,370	8,499½

23d District—Cook County

Democratic—

Arthur M. Kaindl	46,448½
Stanley A. Halick	37,757½
James J. Sullivan	15,687
Peter J. Sklodowski	15,076½
Gordon A. Stewart	6,064
John J. Hodor	5,788
Harold F. Hoffman	5,169½
Riley V. Johnson	4,834½
Mitchell L. Zuber	4,235½
Morris Solomon	3,900½
Albert H. Wazney	2,727½
Leo Schneiderman	2,177
Daniel Gombiner	1,382

Republican—

William G. Thon	24,658
Stanley J. Coffey	11,599½
Thomas A. Patton	8,580
Maurice L. Blonsley	1,490½
Nat F. Grusin	941½

24th District

Counties.	Democratic.				Republican.			
	Tom M. Garman.	Ed. C. Brandenburger.	E. E. Sturdyvin.	O. W. Beach.	Everett R. Peters.	Charles W. Clabaugh.	Earl W. Wagner.	Ralph Fosnaugh.
Champaign	11,916	1,742	7,722½	897	14,583	5,989	4,662	1,995
Moultrie	884½	6,875½	571½	170½	1,821½	1,555	696½	104
Piatt	1,524½	1,947½	1,237	322	2,955	1,334½	1,190	427
Total	14,325	10,565	9,531	1,389½	19,359½	8,878½	6,548½	2,526

25th District—Cook County

Democratic—

Benjamin S. Adamowski	154,853½
Raymond T. O'Keefe	81,380½
John Schwaba	71,464½
Dr. Louis Diamond	14,886½
Theodore J. Jankowski	11,818
Harold J. Berkowitz	10,906
Thomas F. McNamara	7,880½
George P. Hennessy	6,960
Theodore F. Smolka	4,986½
Joseph Domko, Jr	4,423½
Homer E. Nieft	4,355
William B. Penrock	4,161
Edward L. Skorzewski	4,110
Daniel Becco	2,959

Republican—

Elroy C. Sandquist	31,004½
Titus L. Thelin	16,152
Frank Peska	12,672½
Henry G. Hansen	7,455
Stanley S. Day	5,517½
Marlow J. Madden	3,586½
George G. Both	2,199½
Charles B. Ehnborn	1,829½
Henry Rogalski	1,345
Edward E. Maciejewski	1,124
Edward Atlas	824
Frank P. Dobek	740
Scattering	3

PRIMARY VOTE FOR REPRESENTATIVES IN THE GENERAL ASSEMBLY—ALL PARTIES—APRIL 12, 1938—Continued

26th District

Counties.	Democratic.					Republican.				
	Joseph W. Russell.	Charles E. Dooley.	Charles E. Crumbaugh.	Oliver A. Allard.	Wm. H. Nickerson.	Ben S. Rhodes.	Homer Caton.	G. J. Johnson.	Maurice O. Kalahar.	Walter Ritchie.
Ford	4,084½	427½	95	74	105	1,134	1,478½	5,716½	1,009	568
McLean	13,451½	6,089	2,758	972½	448	10,976	10,615	6,182	5,427½	3,503
Total	17,536	6,516½	2,853	1,046½	553	12,110	12,093½	11,898½	6,436½	4,071

27th District—Cook County

Democratic—		Republican—	
Edward J. Petlak	11,694½	Stanley E. Martynowski	2,326½
John Kuklinski	11,180½	Joseph N. DeGrazio	2,090½
A. L. Auth	9,581½	Julius B. Wardzinski	146½
Stanley L. Matuszewski	3,252	John D. Miklasz, Jr	135½
George L. Flynn	2,006½	Joseph Strzalka	63½
Vincent A. Gadacz	1,613	Joe Nienajadla	43½

28th District

Counties.	Democratic.			Republican.			
	Dean S. McGaughey.	Felix E. Wilson.	Thomas F. Walsh.	Dan Dinneen.	Ray A. Dillinger.	Richard James Oglesby.	Dean C. Montgomery.
DeWitt	1,514½	5,426	1,113½	2,354½	1,737½	2,117	572½
Logan	4,461½	4,206½	4,152½	3,085	1,899	3,170	2,834
Macon	17,818	11,097½	11,125½	12,182½	11,917½	3,437½	1,330½
Total	23,794	20,730	16,391½	17,622	15,554	8,724½	4,737

29th District—Cook County

Democratic—		Republican—	
Edward P. O'Grady	11,768½	Robert M. Woodward	7,244
Arthur J. Quinn	10,579	Scattering	3
Joseph C. Meier	4,590		
Fred H. Hart	1,474½		
Lawrence Cornelius O'Brien	1,291		
Robert T. Walton	1,077½		
Robert E. Glasser	966		
Alvin R. Katz	864½		
Max A. Reinstein	582		
Scattering	2		

PRIMARY VOTE FOR REPRESENTATIVES IN THE GENERAL ASSEMBLY—ALL PARTIES—APRIL 12, 1938—Continued

30th District

Counties.	Democratic.			Republican.	
	H. V. Teel.	Major T. Flowerree.	John C. Harris.	Robert H. Allison.	William H. Smith.
Brown	3,594½	2,440½	997	222	105
Cass	6,218	2,952	2,198	1,679	226
Mason	2,710½	7,308½	1,077½	2,392½	563½
Menard	2,934	2,491½	1,994½	3,089	908
Schuyler	5,366½	1,557½	1,384½	1,947	593
Tazewell	9,211	5,199½	4,314½	9,162	1,833
Total	30,034½	21,949½	11,966	18,491½	4,228½

31st District—Cook County

Democratic—		Republican—	
Pierce L. Shannon	56,931½	Edward P. Saltiel	30,702
William B. Greene	39,860½	Alfred E. Roth	13,709½
John E. O'Connor	36,002		
Dexter Adelson	9,998½		
Andrew T. Grace	7,481		
Anthony Parisi	5,695½		

32d District

Counties.	Democratic.			Republican.		
	Ross E. Noper.	Louis P. Tiernan.	John P. Boyle.	Claude R. Thomas.	Sam Schaumleffel.	Charles E. Stone.
Hancock	10,255½	2,494½	1,987	7,026½	1,171½	1,599
McDonough	5,555	2,431	2,489½	7,082	1,696	4,765
Warren	5,333	1,411½	645½	2,322	8,795	778
Total	21,143½	6,337	5,122	16,430½	11,662½	7,142

33d District

Counties.	Democratic.			Republican.		
	Thomas A. Brennan.	Ora Smith.	Carroll E. Hicks.	Clinton Searle.	Harry M. McCaskrin.	George C. Condrack.
Henderson	333	3,734	112½	2,677½	1,350	257½
Mercer	2,078	2,710	276	5,391	4,181½	1,262
Rock Island	17,295	10,263½	6,957	10,016½	7,163½	2,528
Total	19,706	16,707½	7,345½	18,085	12,695	4,047½

PRIMARY VOTE FOR REPRESENTATIVES IN THE GENERAL ASSEMBLY—ALL PARTIES—APRIL 12, 1938—Continued

34th District

Counties.	Democratic.				Republican.			
	J. S. Mundy.	J. M. Turner.	Dan L. Harrington.	Maude S. Pfeifer.	Lew Wallace.	Dr. Raymond C. Gillogly.	John W. Lewis, Jr.	Sumner S. Anderson.
Clark	7,169½	5,406½	785½	618	1,225½	232	5,119	283½
Coles	5,083	4,667	8,578	1,615½	8,921	1,591	1,498	2,422
Douglas	2,250	2,513	1,655	1,884	1,268	6,861	1,059	507
Total	14,502½	12,586½	11,018½	4,117½	11,414½	8,684	7,676	3,212½

35th District

Counties.	Democratic.	Republican.				
	Henry J. White.	Dennis J. Collins.	George S. Brydia.	Arthur E. Hamilton.	Arthur L. Goodenough.	Dana P. Munn.
DeKalb	5,332	20,393½	1,464	1,213	856½	529½
Lee	5,449	7,974	3,145	1,737½	1,564	590½
Whiteside	7,019	2,265	6,355½	7,625	6,426½	3,270
Total	17,800	30,632½	10,964½	10,575½	8,847	4,390

36th District

Counties.	Democratic.					Republican.		
	Thomas J. Lenane.	William F. Gibbs.	W. Roy Donohoo.	Lawrence A. Zeiger.	J. H. Hanly.	Henry F. Scarborough.	A. L. Martin.	W. Albert Shanholtzer.
Adams	19,002	13,355	1,277	8,744	1,110	5,419½	4,314	696½
Calhoun	1,514½	945	1,575	48	60½	2,466	364	138½
Pike	2,039	3,537	13,239½	317	345½	2,298	694	51
Scott	2,170½	1,417	1,712½	91	117	1,472	211	50
Total	24,726	19,254	17,804	9,200	1,633	11,655½	5,583	936

37th District

Counties.	Democratic.		Republican.			
	Henry Knauf.	Henry Morrasy.	Frederick W. Rennick.	James A. Nowlan.	Jack B. Ellis.	Marvin H. Grimm.
Bureau	11,375	3,276	10,309½	4,669	1,025½	774½
Henry	12,304	4,021	6,614	5,516	2,213	1,215
Stark	1,856	680	1,237½	2,357½	117	1,061½
Total	25,535	7,977	18,161	12,542½	3,355½	3,051

PRIMARY VOTE FOR REPRESENTATIVES IN THE GENERAL ASSEMBLY—ALL PARTIES—APRIL 12, 1938—Continued

38th District

Counties.	Democratic.							Republican.	
	Dr. Frank A. Stewart.	Raymond S. Richmond.	Rollins L. Scott.	Claude H. Griffiths.	A. W. "Buster" Firley.	Luther H. (Stubby) Stubblefield.	A. H. Behrens.	Hugh W. Cross.	William (Bill) Robison.
Greene	1,372½	251	6,175½	3,318½	90	1,250½	134½	1,493½	279½
Jersey	3,302½	304½	1,929	1,301	158½	637	210½	2,807½	221
Macoupin	10,770½	1,070½	1,664½	3,077	5,511	3,115½	4,063½	5,017½	3,522½
Montgomery	4,526	10,586	1,120	1,481½	648½	1,342½	741½	6,540	2,324
Total	19,971½	12,212	10,889	9,178	6,408	6,345½	5,150	15,858½	6,347

39th District—LaSalle County

Democratic—		Republican—	
Edward G. Hayne	13,738½	J. Ward Smith	10,502½
Jeremiah F. Walsh	9,428½	Elmer P. Hitter	9,311
Orlando S. Smith	7,171	Terrence S. Martin	6,467
Daniel McMullen	6,139½	William J. Lewis	6,277
Ralph Desper	4,644	Walter A. Kemery	6,109½
		B. W. Hetherington	5,921
		Clinton D. Sargent	3,984½
		Charles Bennett	2,993
		William C. Null	1,327½

40th District

Counties.	Democratic.					Republican.		
	Sam S. Lorton.	Ed Marvel.	C. F. Easterday.	Fred D. Chappelear.	Will F. Jordan.	Henry D. Sparks.	Will P. Welker.	C. C. Hunter.
Christian	6,154½	13,106½	4,400½	515½	2,110	3,912½	902½	5,879
Cumberland	3,039	1,285	2,155½	168	199	2,710½	772	479½
Fayette	3,804	1,919½	6,886½	2,328	202½	1,513	7,845½	496
Shelby	10,433½	5,011½	2,477½	479½	571½	4,091	842	512
Total	23,431	21,322½	15,920	3,491	3,083	12,227	10,362	7,366½

41st District

Counties.	Democratic.						Republican.		
	Joseph Sam Perry.	Ruth Brannon.	Joseph T. O'Neil.	Cornelius D. Sullivan.	Joseph B. Wagner.	Otto J. Hruby.	Warren L. Wood.	Lottie Holman O'Neill.	William R. McCabe.
DuPage	17,736	6,197	1,520	667	1,293	1,443	17,169½	22,517	8,075
Will	12,024½	16,825	10,186½	7,098½	5,219½	4,301	22,448½	10,434	13,659
Total	29,760½	23,022	11,706½	7,765½	6,512½	5,744	39,618	32,951	21,734

PRIMARY VOTE FOR REPRESENTATIVES IN THE GENERAL ASSEMBLY—ALL PARTIES—APRIL 12, 1938—Continued

42d District

Counties.	Democratic.			Republican.	
	George J. Bauer.	A. B. Lager.	John M. Shultz.	R. J. Branson.	"Judge" Albert Manuel.
Clay	3,578½	2,026	1,679½	2,982½	236
Clinton	2,568½	12,175½	2,367½	2,680	265
Effingham	12,439	1,047½	1,618½	1,630	386
Marion	6,051	4,932	6,713	4,562	654
Total	24,637	20,181	12,378½	11,854½	1,541

43d District

Counties.	Democratic.					Republican.	
	Ray Simkins.	Jesse J. Fidler.	William H. Maley.	George Wilson.	Orville Dalton.	Reed F. Cutler.	James E. Davis.
Fulton	5,393½	11,033	3,036½	1,360	618½	10,057	3,772
Knox	13,208	384	8,200½	389½	844	9,153	13,545
Total	18,601½	11,417	11,237	1,749½	1,462½	19,210	17,317

44th District

Counties.	Democratic.			Republican.					
	Jos. H. Davis.	W. H. Owen.	A. A. Brands.	Elbert Waller.	Thos. J. Thornton.	W. J. McDonald.	Don E. Detrich.	W. Eugene Gladson.	Dr. Edward Bollinger.
Jackson	15,668½	2,300	2,615½	4,825½	2,815	6,673½	839	708½	346½
Monroe	888	184½	3,655	698½	1,012	342½	540½	291	1,586½
Perry	2,066	12,790	1,203½	1,657	396	382½	194½	1,731	107½
Randolph	4,496	5,691½	9,105	1,633	4,648½	354	1,567	260½	269
Washington	2,789	1,470½	2,060½	2,302	1,645	1,481½	2,246	658	753
Total	25,907½	22,436½	18,639½	11,116	10,516½	9,234	5,387	3,649	3,062½

45th District

Counties.	Democratic.							
	Andy O'Neill.	Paul G. Dixon.	J. P. "Cotton" Knox.	Byron "Bus" Hogan.	John J. Young.	Dean Sargent.	Robert E. Shields.	Howard Alverson.
Morgan	12,019	831	1,559	1,889	1,054	991	436	232½
Sangamon	26,164	17,100½	12,468½	6,039	2,975½	766	1,031½	1,124
Total	38,183	17,931½	14,027½	7,928	4,029½	1,757	1,467½	1,356½

PRIMARY VOTE FOR REPRESENTATIVES IN THE GENERAL ASSEMBLY—ALL PARTIES—APRIL 12, 1938—Continued

45th District—Concluded

Counties.	Republican.						
	Hugh Green.	William J. Lawler.	Edward W. Lartz.	Anne H. McDonald.	A. J. Barrett.	L. R. Lawson.	Geo. W. McHaney.
Morgan	10,190½	1,559½	531	160	235½	149½	68½
Sangamon	23,003	22,963½	18,744½	2,739	2,578	1,781	1,204
Total	33,193½	24,523	19,275½	2,899	2,813½	1,930½	1,272½

46th District

Counties.	Democratic.				Republican.	
	Clyde Lee.	Sidney Parker.	Hardy M. Swift.	Henry C. Watkins.	S. O. Dale.	D. Archie Whitlock.
Jasper	4,778½	2,657½	719½	1,732	2,021½	700
Jefferson	14,560	5,055	8,182½	440½	4,034	4,130
Richland	1,314½	874	227½	2,852½	1,881½	731½
Wayne	2,195	2,997½	1,361	1,377½	5,292½	889½
Total	22,848	11,584	10,490½	6,402½	13,229½	6,451

47th District

Counties.	Democratic.					Republican.			
	Lloyd (Curly) Harris.	Schaefer O'Neill.	Clyde O. Powell.	Armin Weiss.	Mrs. A. A. Anson.	I. H. Streeper, III.	Schuyler B. Vaughan.	Milton M. Mueller.	Roy Huff.
Bond	3,200	1,314	285	226½	190½	2,274	3,092	1,713½	187½
Madison	28,345½	20,223	9,167½	4,483½	3,599½	14,161	6,689	6,598½	2,421½
Total	31,545½	21,537	9,452½	4,710	3,790	16,435	9,781	8,312	2,609

48th District

Counties.	Democratic.					Republican.	
	F. Wood Lewis.	Lizzie Barnes.	John F. Hardy.	Charles Berlin.	Louis W. Goetzman.	Fred A. Reavill.	John R. Thompson.
Crawford	6,393	766½	895½	826½	154½	3,391	1,148
Edwards	1,485½	904	875½	66	62	3,735	2,133
Gallatin	1,119	1,226½	4,049½	362½	2,769½	812½	644½
Hardin	2,090	953	812	120½	596	1,940½	1,039
Lawrence	3,862½	923	960	3,595½	223	2,795	4,780½
Wabash	3,211	1,508	1,873½	584½	301½	2,174	1,718
White	2,690½	8,926	2,783½	343	843	1,508	746
Total	20,851½	15,207	12,249½	5,898½	4,949½	16,356	12,209

PRIMARY VOTE FOR REPRESENTATIVES IN THE GENERAL ASSEMBLY—ALL PARTIES—APRIL 12, 1938—Concluded

49th District—St. Clair County

Democratic—		Republican—	
Frank Holten	31,007	Calvin D. Johnson	12,383
J. L. "Jack" Wellinghoff	24,985	Louie F. Orr	4,839½
Eugene W. Kreitner	18,429	Walter W. Rogers	3,169
Grover Cleveland Borders	14,918½	A. S. J. Bush	1,068
Michael J. Sullivan	9,510		
Julius L. (Bud) Marshall	9,433½		
Eddie Nelson	5,999		

50th District

Counties.	Democratic.							
	Baker McAlpin.	J. Will Howell.	Rob't. E. (Bob) Blaylock.	Gordon Franklin.	James DeWitt.	Joe A. Hammond.	William L. Toler.	Charles L. Phifer.
Alexander	284	189½	2,290	150	7,348½	279½	376½	133
Franklin	14,872½	16,036½	2,938½	1,603	954	2,300	633½	1,405
Pulaski	378	737½	2,309½	630	1,126½	112	776½	64
Union	354	1,315	6,152½	412	2,685	5,479	324	92½
Williamson	6,698½	1,954½	6,310½	15,063½	806½	1,377	742	497
Total	22,587	20,233	20,001	17,858½	12,920½	9,547½	2,852½	2,194½

50th District—Concluded

Counties.	Republican.				
	I. A. (Jack) Palmer.	M. F. Browner.	Wallace A. Bandy.	J. Oliver Lowrance.	A. M. Burpo.
Alexander	640½	2,954	350	673	204
Franklin	7,254½	1,411	1,365½	460½	1,252½
Pulaski	423	4,031	358	647½	177½
Union	587	898	183	727½	101½
Williamson	6,887½	2,968	2,422½	1,594	1,070
Total	15,792½	12,262	4,679	4,102½	2,805½

51st District

Counties.	Democratic.			Republican.						
	Paul Powell.	John B. Maulding.	Alpheus Gustin.	Oral P. Tuttle.	Abner Field.	Claude L. Rew.	Rudy A. Gourley.	Frank P. Hunt.	W. J. Cooley.	Scattering.
Hamilton	6,621½	4,948	106	385½	287½	68	96½	4,078½	26½	--------
Johnson	6,226	683	28	1,401½	2,705½	487	2,683	135½	295½	--------
Massac	4,417	159	28	2,068	3,492	2,599	1,220	177½	161	1
Pope	2,411	343	32	1,625	3,189	462	481½	81½	292	--------
Saline	16,899	5,198	1,074	7,195½	2,885½	3,723	700	402½	1,699	--------
Total	36,574½	11,331	1,268	12,675½	12,559½	7,339	5,181	4,875½	2,474	1

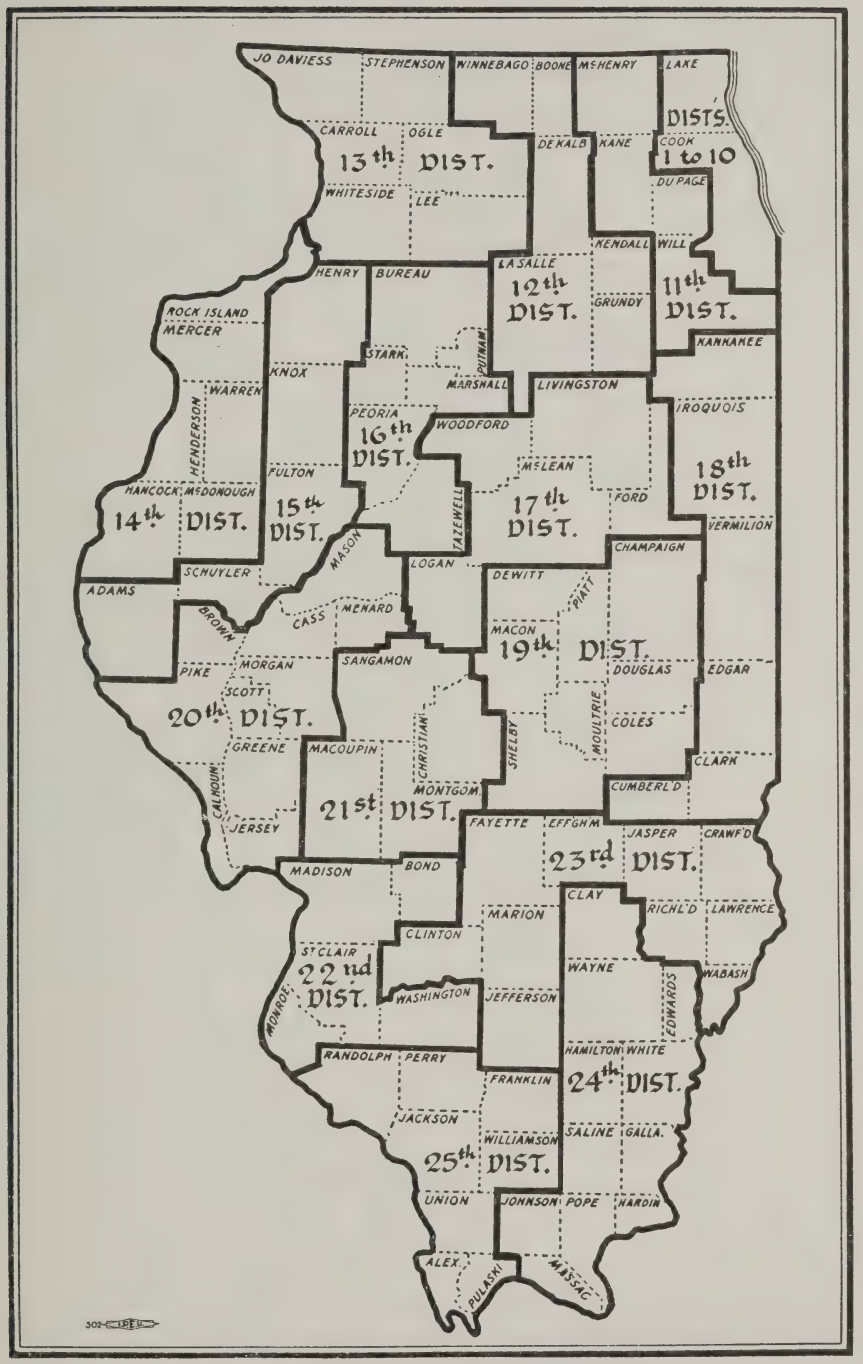

Congressional Apportionment of Illinois

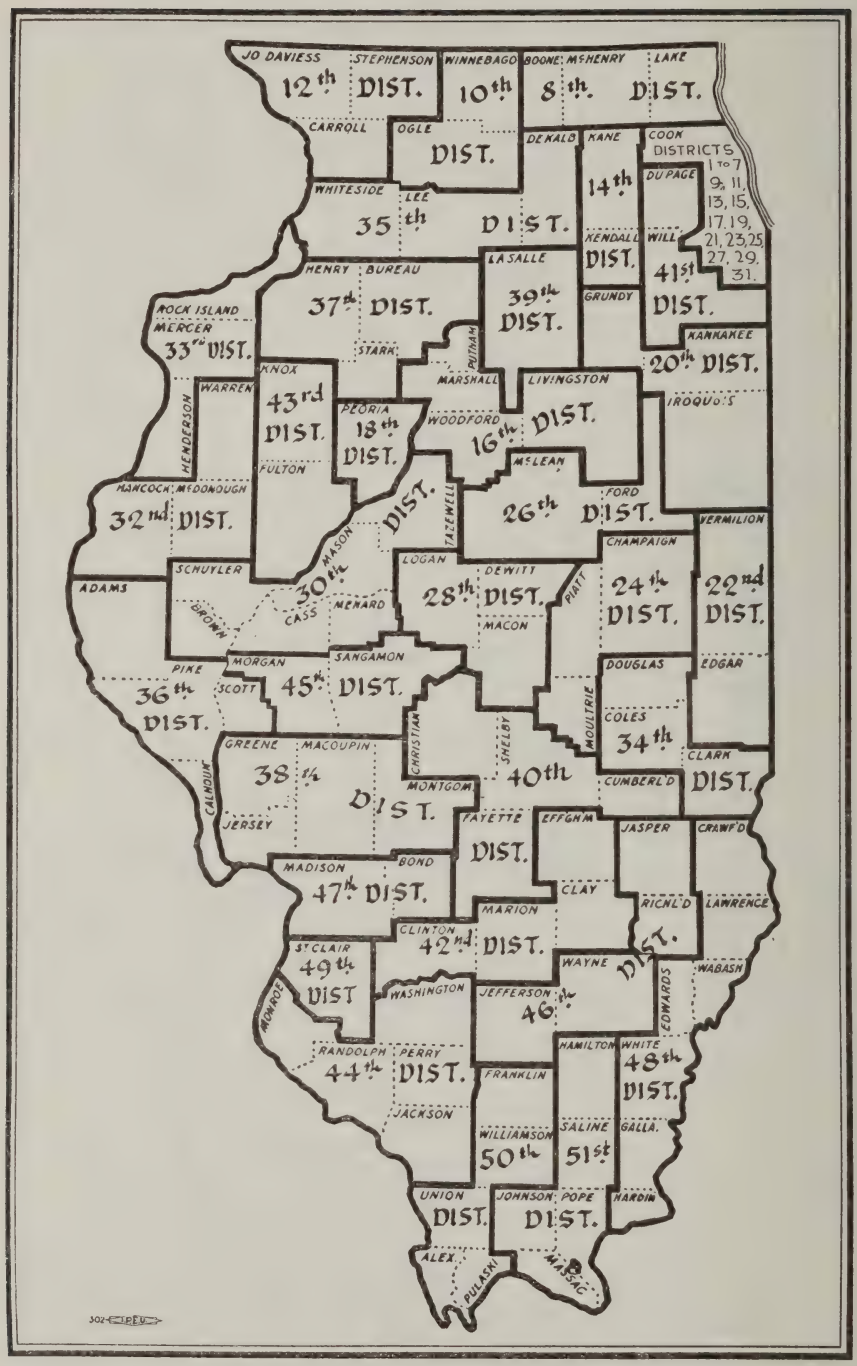

Senatorial Apportionment of Illinois

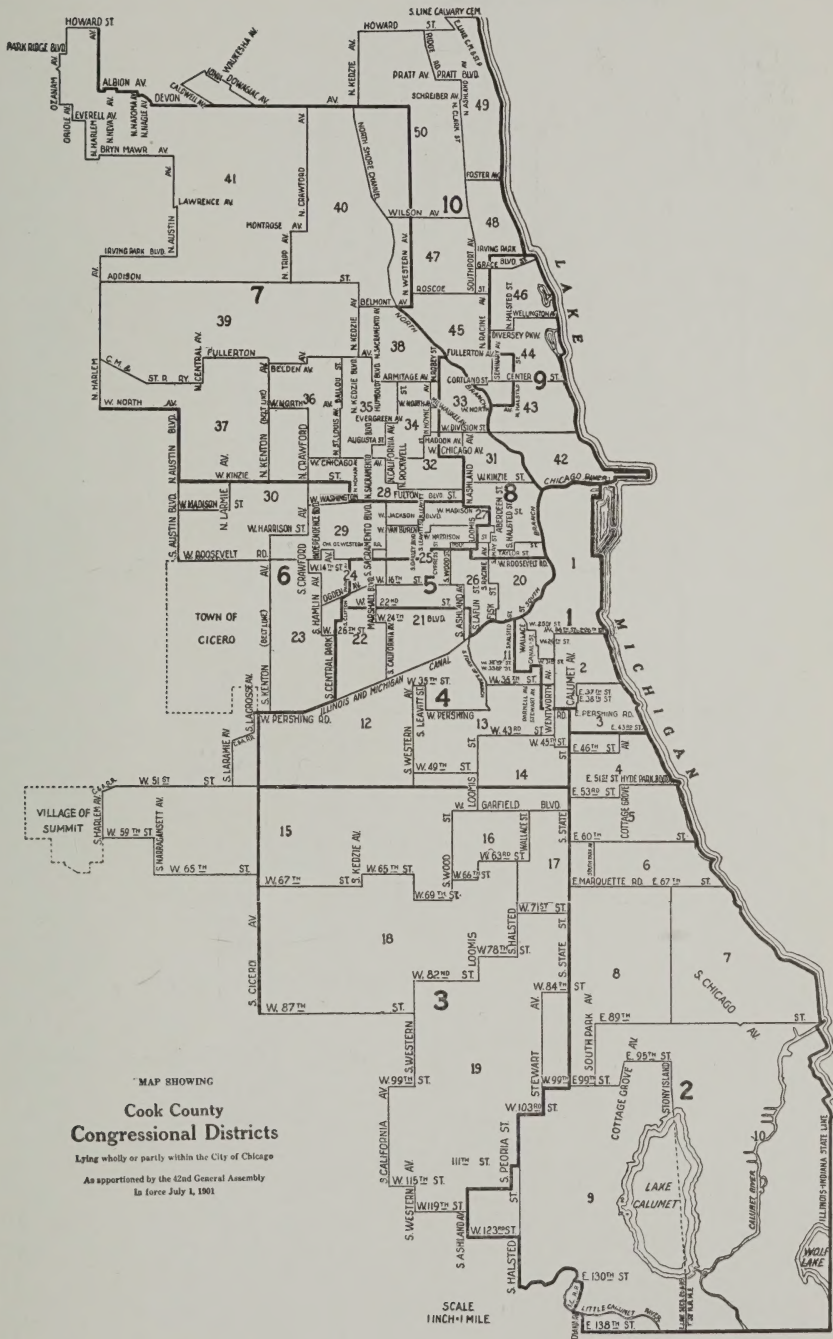

MAP SHOWING

Cook County Congressional Districts

Lying wholly or partly within the City of Chicago

As apportioned by the 42nd General Assembly
In force July 1, 1901

THE LIBRARY OF THE
JUN 10 1938
UNIVERSITY OF ILLINOIS

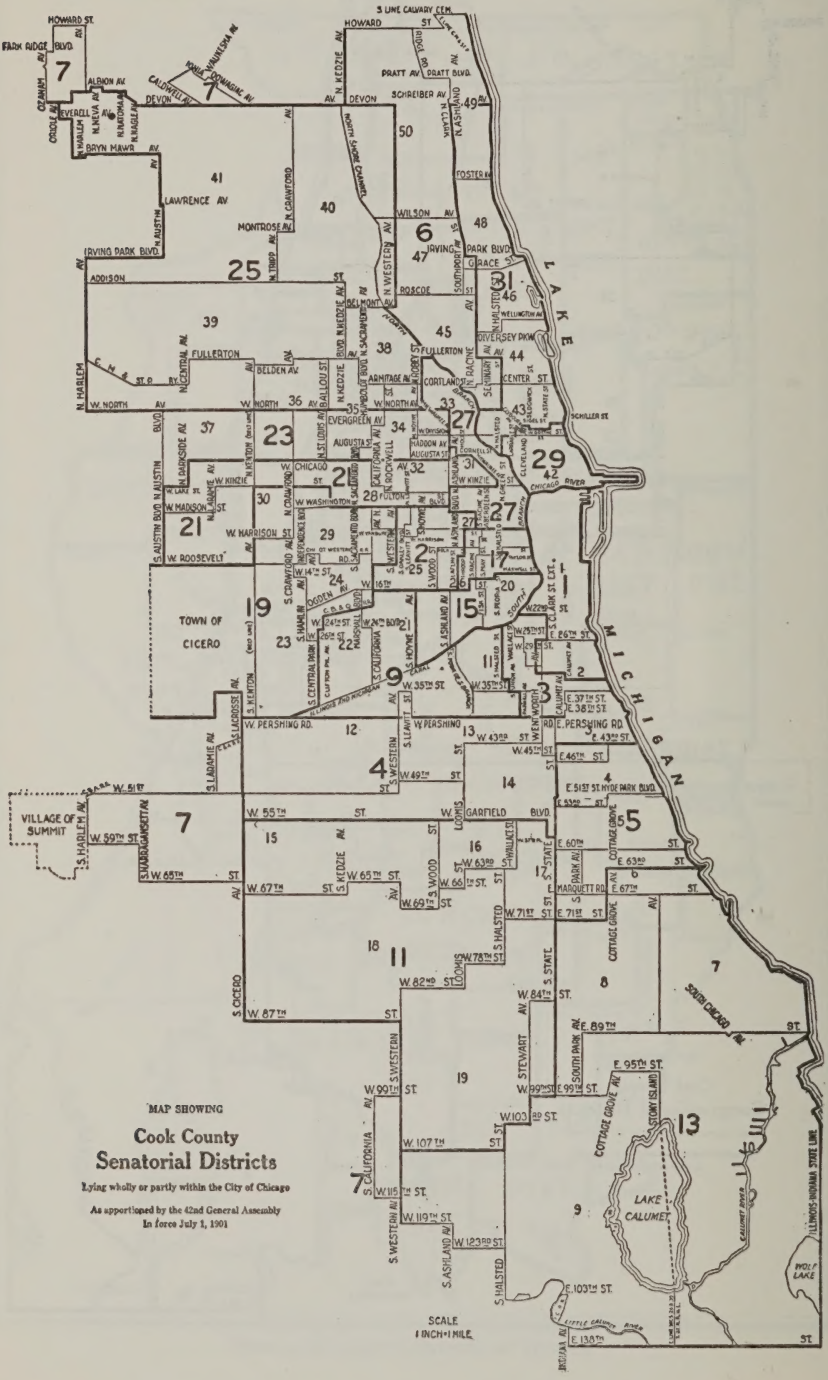

MAP SHOWING

Cook County Senatorial Districts

Lying wholly or partly within the City of Chicago

As apportioned by the 42nd General Assembly
In force July 1, 1901